

NOTICE!!

These documents have been scanned!

Do not place un-scanned documents beneath this notice!

Do not remove this notice from this file!

GPO Jacket No. 560-102
Print Order 61540
Rise Business Services, LLC
Job=AZ15 6/6/2019



Box Number= AZ15124



Claim Begin-End: AMC357015-AMC357015

1 Initial Receipt



AZ15124-8

AMC356821-AMC357097

United States Department of the Interior
 Bureau of Land Management
 BUSINESS & SUPPORT SVCS DIV
 222 N CENTRAL AVE
 PHOENIX, AZ 85004 -2203
 Phone: (602) 417-9200

Receipt	
No:	612183

Transaction #: 638354
 Date of Transaction: 12/26/2002

ENTERED INTO COMPUTER
 1/9/03

CUSTOMER:	RON SCHWARTZ 46204 E HWY 60-70 SALOME, AZ 85348
-----------	-------------------------------------------------------

LINE #	QTY	DESCRIPTION	REMARKS	UNIT PRICE	TOTAL
1	1.00	LOCATABLE MINERALS / MINING CLAIMS-NEW, UNADJUDI, ONE OR MORE AUTH NO'S / NEW MINING CLAIM LOCATION FEE \$25(1993) CASES: AMC357015/\$25.00		- n/a -	25.00
2	1.00	LOCATABLE MINERALS / MINING CLAIMS-NEW, UNADJUDI, ONE OR MORE AUTH NO'S / NEW MINING CLAIM SVC CHG \$10 (1930) CASES: AMC357015/\$10.00		- n/a -	10.00
3	1.00	LOCATABLE MINERALS / MINING CLAIMS-NEW, UNADJUDI, ONE OR MORE AUTH NO'S / NEW MINING CLM MAINT FEE \$100(1993) CASES: AMC357015/\$100.00		- n/a -	100.00
TOTAL:					\$135.00

PAYMENT INFORMATION				
1	AMOUNT:	\$135.00	POSTMARKED:	12/18/2002
	TYPE:	CHECK	RECEIVED:	12/19/2002
	CHECK NO:	63-03694999		
	NAME:	SCHWARTZ, RON 46204 E HWY 60-70 SALOME AZ 85348		

REMARKS

This receipt was generated by the automated BLM Collections and Billing System and is a paper representation of a portion of the official electronic record contained therein.

10

NOTICE!!

These documents have been scanned!

Do not place un-scanned documents beneath this notice!

Do not remove this notice from this file!

GPO Jacket No. 560-102
Print Order 61540
Rise Business Services, LLC
Job=AZ15 6/6/2019



Box Number= AZ15124



Claim Begin-End: AMC357015-AMC357015

2 Correspondence



AZ15124-8

AMC356821-AMC357097



United States Department of the Interior



BUREAU OF LAND MANAGEMENT

Arizona State Office

One North Central Avenue, Suite 800

Phoenix, Arizona 85004-4427

www.blm.gov/az/

OCT 05 2016

In Reply Refer To:
3800 (9200) RM
AMC357015

CERTIFIED MAIL – RETURN RECEIPT REQUESTED 7016 0340 0000 0063 5627

NOTICE

JACKIE MARTIN
46261 HIGHWAY 60 SPC 70
SALOME, AZ 85348-3611

JACKIES MYSTIC GEODE
AMC357015

Maintenance Fee Waiver Held for Rejection

This office received the Maintenance Fee Waiver Certification (waiver) for the above listed mining claim(s). The waiver is not properly completed and does not meet the annual filing requirements.

In accordance with 43 Code of Federal Regulations (CFR) 3835.10, the name, address, and original signatures of all owners of the mining claim must be included on the waiver form. Please correct the discrepancy as noted below:

- Not all owners of the mining claims are listed on the waiver. The names and addresses of all claim owners are required to be listed on the waiver. A Serial Register Page is enclosed listing all of the claim owners.
- Not all owners of the mining claims have signed the document. Please obtain the missing signatures on the enclosed copy of the waiver.
- If an agent signs, he should sign his own name, print his name, and identify himself as signing on behalf of an owner. A Power of Attorney must also accompany the waiver document. The execution date on the Power of Attorney must be current within 3 years.

In order to correct the defect in the waiver, per 43 CFR 3835.93, you must provide this office with the requested information within 60 days of your receipt of this notice. If you are unable to provide this information, you have the option of paying the annual maintenance fee of \$155 per claim (\$155 per 20 acres for placer claims larger than 20 acres). If we do not receive the requested corrections or the maintenance fees within the 60 day time frame, the claim(s) will be declared forfeited and closed.

Please include your AMC serial number on all correspondence. If additional information is required, please contact RéAnn Myers at 602-417-9413.



Rebecca Heick
Deputy State Director
Lands, Minerals and Energy Division

Enclosure(s)

SENDER: COMPLETE THIS SECTION

- Complete items 1, 2, and 3.
- Print your name and address on the reverse so that we can return the card to you.
- Attach this card to the back of the mailpiece, or on the front if space permits.

1. Article Addressed to:

JACKIE MARTIN
 46261 HIGHWAY 60 SPC 70
 SALOME AZ 85348-3611
 920/RM/AMC357015



9590 9402 1568 5362 4564 76

*2. Article Number (Transfer from service label)

7016 0340 0000 0063 5627

COMPLETE THIS SECTION ON DELIVERY

A. Signature

X *Cornelia Jansen* Agent
 Addressee

B. Received by (Printed Name)

Cornelia Jansen

C. Date of Delivery

10-11-16

- D. Is delivery address different from item 1? Yes
 If YES, enter delivery address below: No

3. Service Type

- Adult Signature
- Adult Signature Restricted Delivery
- Certified Mail®
- Certified Mail Restricted Delivery
- Collect on Delivery
- Collect on Delivery Restricted Delivery
- Priority Mail Express®
- Registered Mail™
- Registered Mail Restricted Delivery
- Return Receipt for Merchandise
- Signature Confirmation™
- Signature Confirmation Restricted Delivery

PHOENIX, ARIZONA
 2016 OCT 13 PM 5:01
 BLM A...

USPS TRACKING #



First-Class Mail
Postage & Fees Paid
USPS
Permit No. G-10


9590 9402 1568 5362 4564 76

United States
Postal Service

• Sender: Please print your name, address, and ZIP+4® in this box •

UNITED STATES
DEPARTMENT OF THE INTERIOR
Bureau of Land Management
Arizona State Office
One N. Central Avenue, Suite 800
Phoenix, AZ 85004-4427

4-442700





United States Department of the Interior

BUREAU OF LAND MANAGEMENT
Arizona State Office
One North Central Avenue, Suite 800
Phoenix, Arizona 85004-4427
www.blm.gov/az/



OCT 05 2016

In Reply Refer To:
3800 (9200) RM
AMC357015

CERTIFIED MAIL – RETURN RECEIPT REQUESTED 7016 0340 0000 0063 5634

NOTICE

RONALD SCHWARTZ
46204 HIGHWAY 60
SALOME, AZ 85348-3612

JACKIES MYSTIC GEODE
AMC357015

Maintenance Fee Waiver Held for Rejection

This office received the Maintenance Fee Waiver Certification (waiver) for the above listed mining claim(s). The waiver is not properly completed and does not meet the annual filing requirements.

In accordance with 43 Code of Federal Regulations (CFR) 3835.10, the name, address, and original signatures of all owners of the mining claim must be included on the waiver form. Please correct the discrepancy as noted below:

- Not all owners of the mining claims are listed on the waiver. The names and addresses of all claim owners are required to be listed on the waiver. A Serial Register Page is enclosed listing all of the claim owners.
- Not all owners of the mining claims have signed the document. Please obtain the missing signatures on the enclosed copy of the waiver.
- If an agent signs, he should sign his own name, print his name, and identify himself as signing on behalf of an owner. A Power of Attorney must also accompany the waiver document. The execution date on the Power of Attorney must be current within 3 years.

In order to correct the defect in the waiver, per 43 CFR 3835.93, you must provide this office with the requested information within 60 days of your receipt of this notice. If you are unable to provide this information, you have the option of paying the annual maintenance fee of \$155 per claim (\$155 per 20 acres for placer claims larger than 20 acres). If we do not receive the requested corrections or the maintenance fees within the 60 day time frame, the claim(s) will be declared forfeited and closed.

Please include your AMC serial number on all correspondence. If additional information is required, please contact RéAnn Myers at 602-417-9413.



Rebecca Heick
Deputy State Director
Lands, Minerals and Energy Division

Enclosure(s)

SENDER: COMPLETE THIS SECTION

- Complete items 1, 2, and 3.
- Print your name and address on the reverse so that we can return the card to you.
- Attach this card to the back of the mailpiece, or on the front if space permits.

1. Article Addressed to:

RONALD SCHWARTZ
 46204 HIGHWAY 60
 SALOME AZ 85348-3612
 920/RM/AMC357015



9590 9402 1568 5362 4564 69

2. Article Number (Transfer from service label)

7016 0340 0000 0063 5634

COMPLETE THIS SECTION ON DELIVERY

A. Signature

X

 Agent Addressee

B. Received by (Printed Name)

C. Date of Delivery

- D. Is delivery address different from item 1? Yes
 If YES, enter delivery address below: No

3. Service Type

- Adult Signature
- Adult Signature Restricted Delivery
- Certified Mail®
- Certified Mail Restricted Delivery
- Collect on Delivery
- Collect on Delivery Restricted Delivery

- Priority Mail Express®
- Registered Mail™
- Registered Mail Restricted Delivery
- Return Receipt for Merchandise
- Signature Confirmation™
- Signature Confirmation Restricted Delivery

fail

fail Restricted Delivery

0)

USPS TRACKING #



First-Class Mail
Postage & Fees Paid
USPS
Permit No. G-10

9590 9402 1568 5362 4564 69

United States
Postal Service

• Sender: Please print your name, address, and ZIP+4® in this box•

UNITED STATES
DEPARTMENT OF THE INTERIOR
Bureau of Land Management
Arizona State Office
One N. Central Avenue, Suite 800
Phoenix, AZ 85004-4427

RECEIVED OFFICE
STATE OF ARIZONA
BIRMINGHAM
OCT 13 P 3:10
PHOENIX, ARIZONA



OFFICIAL COPIES: /Case Files/ /SD Read/ /Section/ /Author

October 13, 2011

In Reply Refer To:
3800 (9310)
AMC395451, AMC357015

CERTIFIED MAIL – RETURN RECEIPT REQUESTED 7011 1570 0003 6509 6263

NOTICE

Mel Martin, Jackie Martin
46261 E. Hwy 60
Salome, AZ 85348

This Notice Affects Those Claims
Shown in the Block Below

Magic Moments, Jackie's Mystic Geodes
AMC395451, AMC357015

Maintenance Fee Waiver Held for Rejection

This office received the Maintenance Fee Waiver Certification (waiver) for the above listed mining claim(s). The waiver is not properly completed and does not meet the annual filing requirements.

In accordance with 43 Code of Federal Regulations (CFR) 3835.10, the name, address, and original signatures of all owners of the mining claim must be included on the waiver form. Please correct the discrepancy as noted below.

The document received does not contain original signatures, it is a copy. We require the original signatures of all owners of the mining claim(s). Please submit the original document.

In order to correct the defect in the waiver, per 43 CFR 3835.93, you must provide this office with the requested information within 60 days of your receipt of this notice. If you are unable to provide this information, you have the option of paying the annual maintenance fee of \$140.00 per claim. If neither is received within the 60 day time frame, the claim(s) will be declared forfeited and closed.

Curable waiver rec'd timely
RE 11/7/11

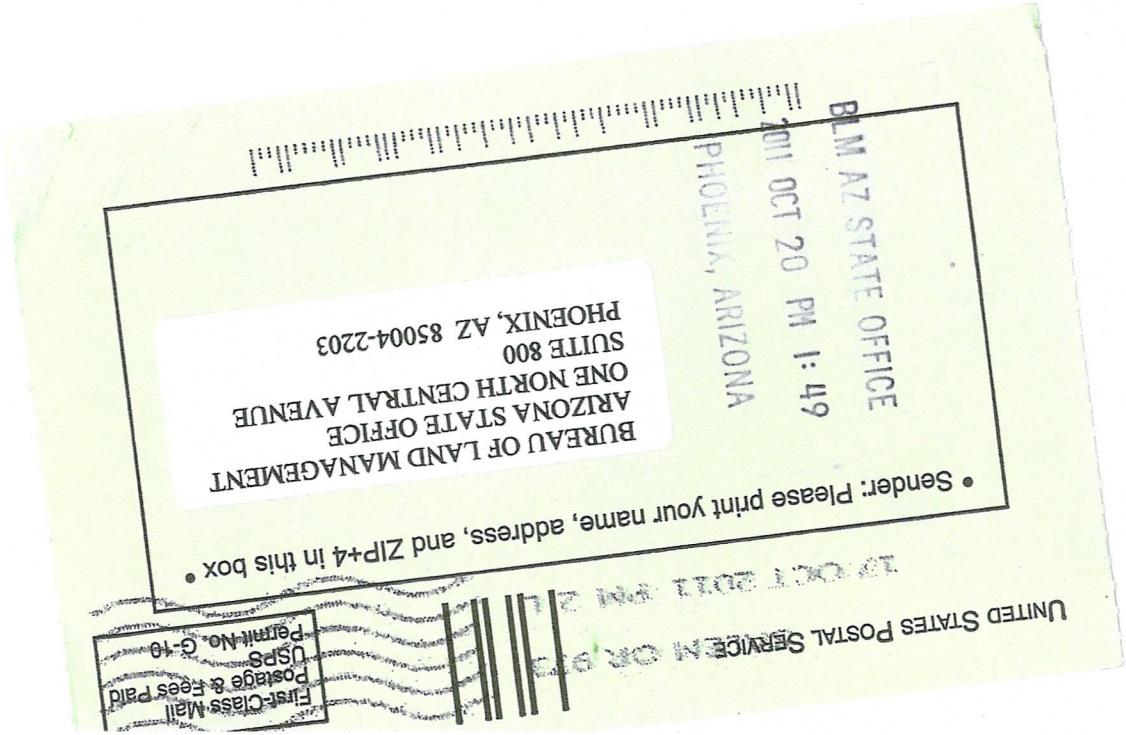
Please include your AMC serial number on all correspondence. If additional information is required, please contact Rod Ebert at 602-417-9397.

REBECCA HEICK

Rebecca Heick
Group Administrator
Lands and Minerals

REbert:lm:101311

SENDER: COMPLETE THIS SECTION		COMPLETE THIS SECTION ON DELIVERY	
<ul style="list-style-type: none"> Complete items 1, 2, and 3. Also complete item 4 if Restricted Delivery is desired. Print your name and address on the reverse so that we can return the card to you. Attach this card to the back of the mailpiece, or on the front if space permits. 		A. Signature <i>* Lisa Anderson</i> <input type="checkbox"/> Agent <input checked="" type="checkbox"/> Addressee	
1. Article Addressed to:		B. Received by (Printed Name)	C. Date of Delivery
Mel Martin, Jackie Martin 46261 E. Hwy 60 Salome, AZ 85348 AZ931 RE AMC395451, AMC357015			10-P7
2. Article Number (Transfer from service label)		D. Is delivery address different from item 1? <input type="checkbox"/> Yes If YES, enter delivery address below: <input type="checkbox"/> No	
7011 1570 0003 6509 6263 5			
PS Form 3811, February 2004 Domestic Return Receipt 102595-02-M-1540		3. Service Type	
		<input type="checkbox"/> Certified Mail <input type="checkbox"/> Express Mail <input type="checkbox"/> Registered <input type="checkbox"/> Return Receipt for Merchandise <input type="checkbox"/> Insured Mail <input type="checkbox"/> C.O.D.	
		4. Restricted Delivery? (Extra Fee) <input type="checkbox"/> Yes	



SENDER: COMPLETE THIS SECTION		COMPLETE THIS SECTION ON DELIVERY	
<ul style="list-style-type: none"> Complete items 1, 2, and 3. Also complete item 4 if Restricted Delivery is desired. Print your name and address on the reverse so that we can return the card to you. Attach this card to the back of the mailpiece, or on the front if space permits. 		A. Signature <i>* Lisa Anderson</i> <input type="checkbox"/> Agent <input checked="" type="checkbox"/> Addressee	
Article Addressed to:		B. Received by (Printed Name)	C. Date of Delivery
Mel Martin, Jackie Martin 46261 E. Hwy 60 Salome, AZ 85348 AZ931 RE AMC395451, AMC357015			10-P7
3. Service Type		D. Is delivery address different from item 1? <input type="checkbox"/> Yes If YES, enter delivery address below: <input type="checkbox"/> No	
<input type="checkbox"/> Certified Mail <input type="checkbox"/> Express Mail <input type="checkbox"/> Registered <input type="checkbox"/> Return Receipt for Merchandise <input type="checkbox"/> Insured Mail <input type="checkbox"/> C.O.D.			
		4. Restricted Delivery? (Extra Fee) <input type="checkbox"/> Yes	
Article Number (Transfer from service label)		7011 1570 0003 6509 6263 5	

OFFICIAL COPIES: /Case Files/ /SD Read/ /Section/ /Author

October 13, 2011

In Reply Refer To:
3800 (9310)
AMC395451, AMC352549, AMC357015

CERTIFIED MAIL – RETURN RECEIPT REQUESTED 7011 1570 0003 6509 6256

NOTICE

Ronald Schwartz, Valerie Hess Schwartz
46204 E. Hwy 60
Salome, AZ 85348-3612

This Notice Affects Those Claims
Shown in the Block Below

Magic Moments, Eagle One, Eagle Two, Jackie's Mystic Geodes
AMC395451, AMC352549 - AMC352550, AMC357015

Maintenance Fee Waiver Held for Rejection

This office received the Maintenance Fee Waiver Certification (waiver) for the above listed mining claim(s). The waiver is not properly completed and does not meet the annual filing requirements.

In accordance with 43 Code of Federal Regulations (CFR) 3835.10, the name, address, and original signatures of all owners of the mining claim must be included on the waiver form. Please correct the discrepancy as noted below.

The document received does not contain original signatures, it is a copy. We require the original signatures of all owners of the mining claim(s). Please submit the original document.

In order to correct the defect in the waiver, per 43 CFR 3835.93, you must provide this office with the requested information within 60 days of your receipt of this notice. If you are unable to provide this information, you have the option of paying the annual maintenance fee of \$140.00 per claim. If neither is received within the 60 day time frame, the claim(s) will be declared forfeited and closed.

*Curable information rec'd
timely 11/4/11*


Please include your AMC serial number on all correspondence. If additional information is required, please contact Rod Ebert at 602-417-9397.

REBECCA HEICK

Rebecca Heick
Group Administrator
Lands and Minerals

REbert:lm:101311

UNITED STATES POSTAL SERVICE



First-Class Mail
Postage & Fees Paid
USPS
Permit No. G-10


• Sender: Please print your name, address, and ZIP+4 in this box •

BLM AZ STATE OFFICE

2011 OCT 18 PM 1:21

PHOENIX, ARIZONA

BUREAU OF LAND MANAGEMENT
ARIZONA STATE OFFICE
ONE NORTH CENTRAL AVENUE
SUITE 800
PHOENIX, AZ 85004-2203



SENDER: COMPLETE THIS SECTION

- Complete items 1, 2, and 3. Also complete item 4 if Restricted Delivery is desired.
- Print your name and address on the reverse so that we can return the card to you.
- Attach this card to the back of the mailpiece, or on the front if space permits.

1. Article Addressed to:

Ronald Schwartz, Valerie Hess Schwart
46204 E. Hwy 60
Salome, AZ 85348-3612
AZ931 RE AMC395451, AMC35254
AMC357015

COMPLETE THIS SECTION ON DELIVERY

A. Signature

[Handwritten Signature]

- Agent
 Addressee

B. Received by (Printed Name)

Susan M. Garner

C. Date of Delivery

10-17-11

D. Is delivery address different from item 1? Yes

If YES, enter delivery address below: No

3. Service Type

- Certified Mail Express Mail
 Registered Return Receipt for Merchandise
 Insured Mail C.O.D.

4. Restricted Delivery? (Extra Fee)

Yes

2. Article Number

(Transfer from service label)

7011 1570 0003 6509 6256

NOTICE!!

These documents have been scanned!

Do not place un-scanned documents beneath this notice!

Do not remove this notice from this file!

GPO Jacket No. 560-102
Print Order 61540
Rise Business Services, LLC
Job=AZ15 6/6/2019



Box Number= AZ15124



Claim Begin-End: AMC357015-AMC357015

3 Transfers



AZ15124-8

AMC356821-AMC357097

**NO
DOCUMENTS
FOUND**

NO DOCUMENTS FOUND
NO DOCUMENTS FOUND

NOTICE!!

These documents have been scanned!

Do not place un-scanned documents beneath this notice!

Do not remove this notice from this file!

GPO Jacket No. 560-102
Print Order 61540
Rise Business Services, LLC
Job=AZ15 6/6/2019



Box Number= AZ15124



Claim Begin-End: AMC357015-AMC357015

4 Annual Filings



AZ15124-8

AMC356821-AMC357097

357015

79

Form 3830-2
(January 2017)

UNITED STATES
DEPARTMENT OF THE INTERIOR
BUREAU OF LAND MANAGEMENT

MAINTENANCE FEE WAIVER CERTIFICATION

FORM APPROVED
OMB NO. 1004-0114
Expires: January 31, 2020

SEE INSTRUCTIONS ON PAGE 2

1. This small miner waiver is filed for the assessment year beginning on September 1, ~~2018~~²⁰¹⁹ and ending on September 1, ~~2019~~²⁰²⁰ of America on September 1, ~~2018~~²⁰¹⁹
2. The undersigned and all related parties owned ten or fewer mining claims, mill, or tunnel sites located and maintained on Federal lands in the United States
3. The undersigned have performed the assessment work required by law for each mining claim listed prior to filing this waiver and understand that by filing this form, the undersigned must file an affidavit of assessment work with the Bureau of Land Management (BLM) by the December 30th following the filing of this waiver.
4. The undersigned understand that if the assessment work obligation has not yet come due under 30 U.S.C. 28 (for those claims in their first assessment year only), a notice of intent to hold reciting this condition must be recorded by the December 30th following the filing of this waiver.
5. The undersigned understand that mill and tunnel sites may also be listed on this waiver and be waived from payment of the maintenance fee, and that a notice of intent to hold for these sites is required to be filed with the BLM by the December 30th following the filing of this waiver.
6. The undersigned understand and acknowledge that pursuant to 43 U.S.C. 1212 and 18 U.S.C. 1001, the filing or recording of a false, fictitious, or fraudulent document with the BLM may result in a fine of up to \$250,000, a prison term not to exceed five years, or both.
7. The mining claims, mill or tunnel sites for which this waiver from payment of the maintenance fees is requested are:

CLAIM OR SITE NAME	BLM RECORDATION SERIAL NUMBER
1. JACKIES MYSTIC GEODES	357015
2.	
3.	
4.	
5.	
6.	
7.	
8.	
9.	
10.	

RECEIVED
BLM AT STATE OFFICE
2019 JUL -3 P 2:03
PHOENIX, ARIZONA

The owner(s) (claimants) of the above mining claims and sites are:

JACKIE MARTIN
 (Owner's Name - Please Print)
 46261 E. HWY 60 SPC 70
 (Owner's Mailing Address)

Jackie Martin
 (Owner's Signature)
 SALOME AZ 85348
 (City) (State) (Zip Code)

RON SCHWARTZ
 (Owner's Name - Please Print)
 46204 E. HWY 60
 (Owner's Mailing Address)

Ron Schwartz
 (Owner's Signature)
 SALOME AZ 85348
 (City) (State) (Zip Code)

(Owner's Name - Please Print)
 (Owner's Mailing Address)

(Owner's Signature)
 (City) (State) (Zip Code)

(Owner's Name - Please Print)
 (Owner's Mailing Address)

(Owner's Signature)
 (City) (State) (Zip Code)

(Continued on page 2)

ENTERED
 SEP 16 2019
 BY: *[Signature]*

[Handwritten initials]

When Recorded Return Document to:
RON SCHWARTZ
46204 E. HWY 60
SALOME AZ
85348

Amc 352549
357015
 367222

Check here is this is a change of address.
 Telephone: _____
 E-mail address: _____

AFFIDAVIT OF PERFORMANCE OF ANNUAL WORK

1. State of Arizona, County of La Paz ss:
 2. I (Name) RON SCHWARTZ
 3. Reside at (Address) 46204 E. HWY 60

RECEIVED
 BLM AZ STATE OFFICE
 PHOENIX, ARIZONA
 2018 AUG -6 P 2:42
 BLM Date Stamp

City SALOME County La Paz
 State AZ Zip 85348

being duly sworn, depose and say that I am a citizen of the United States, more than eighteen years of age, and that all of the facts set forth in this affidavit, subject to the provisions and penalties of 18 U.S.C. 1001 pertaining to the filing of false, fictitious, or fraudulent statements with the United States, are true and correct according to the best of my knowledge, information and belief.

4. Owner's name and address (If not shown in Items 1-3 above). _____

5. That I am personally acquainted with the mining claim(s). The work and improvements were made by and at the expense of the owner(s) of said claim(s). Said contiguous group of claims, listed on this document, are situated in the _____ (optional) Mining District; La Paz County, Arizona.

Line No.	AMC NUMBER	CLAIM/SITE NAME	COUNTY RECORDER DATA (If available)	TWP	RNG	SEC
1	352549	Eagle one	1999-4131	4N	13W	15
2	352550	Eagle two	1999-4132	4N	13W	15
3						15 10
4						
5						
6						

ENTERED
 AUG 21 2018
 BY: [Signature]

4229690 (3)

AFFIDAVIT OF PERFORMANCE OF ANNUAL WORK – page 2

RECEIVED
BLM AZ STATE OFFICE
2018 AUG - 6 P 2:42
PHOENIX, ARIZONA
BLM
Date
Stamp

7					
8					
9					
10					

6. That between the dates starting at 12 o'clock noon on September 1, 20 17 and ending at 12 o'clock noon on September 1, 20 18 at least \$ 300,00 dollars worth of work and improvements were done and performed upon said claim(s) or upon one or more of a contiguous group of claims for the benefit of all, wholly or partly outside of a contiguous group of claims for the benefit of all, not including the location work.

7. That the following persons were employed to perform the work and improvements described herein: RON SCHWARTZ

8. That the work and improvements performed were: Exploration

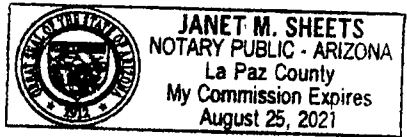
9. Dated: 6/11/18 Signature: Ron Schwartz

SUBSCRIBED AND SWORN TO before me, a Notary Public, this 11th day of June 20 18

By: Janet M Sheets

Notary Public Janet M Sheets

My Commission Expires 8/25/2021



Bureau of Land Management
Arizona State Office
www.blm.gov/az

No. of Claims: _____ x \$10 = _____
 Check No.: _____ Init. _____
 Receipt No.: _____
 For BLM Use Only

When Recorded Return Document to:

RON SCHWARTZ
46204 E. HWY 60
SALOME AZ
85348

Check here is this is a change of address.

Telephone: _____

E-mail address: _____

AFFIDAVIT OF PERFORMANCE OF ANNUAL WORK

1. State of Arizona, County of La Paz ss:

2. I (Name) RON SCHWARTZ

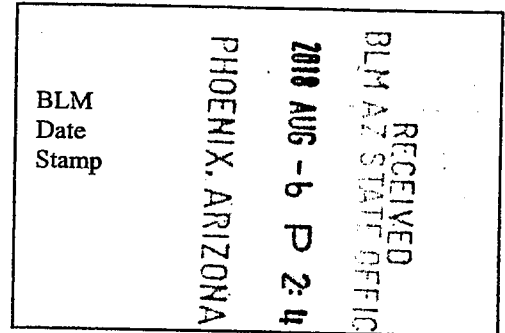
3. Reside at (Address) 46204 E. HWY 60

City SALOME County La Paz

State AZ Zip 85348 being duly sworn, depose and say that I am a citizen of the United States, more than eighteen years of age, and that all of the facts set forth in this affidavit, subject to the provisions and penalties of 18 U.S.C. 1001 pertaining to the filing of false, fictitious, or fraudulent statements with the United States, are true and correct according to the best of my knowledge, information and belief.

4. Owner's name and address (If not shown in Items 1-3 above). _____

5. That I am personally acquainted with the mining claim(s). The work and improvements were made by and at the expense of the owner(s) of said claim(s). Said contiguous group of claims, listed on this document, are situated in the _____ (optional) Mining District; La Paz County, Arizona.



Line No.	AMC NUMBER	CLAIM/SITE NAME	COUNTY RECORDER DATA (If available)	TWP	RNG	SEC
1	367222	LUCKY STAR	2005-05178	4N	8W	36
2						
3						
4						
5						
6						

RECEIVED
 BLM AZ STATE OFFICE
 PHOENIX, ARIZONA
 2018 AUG - 6 P 2:42
 BLM
 Date
 Stamp

7						
8						
9						
10						

6. That between the dates starting at 12 o'clock noon on September 1, 2017 and ending at 12 o'clock noon on September 1, 2018 at least \$ 300,00 dollars worth of work and improvements were done and performed upon said claim(s) or upon one or more of a contiguous group of claims for the benefit of all, wholly or partly outside of a contiguous group of claims for the benefit of all, not including the location work.


7. That the following persons were employed to perform the work and improvements described herein: RON SCHWARTZ

8. That the work and improvements performed were: Exploration

9. Dated: 6/11/18 Signature: Ron Schwartz

SUBSCRIBED AND SWORN TO before me, a Notary Public, this 11th day of June 20 18

By: Janet M Sheets
 Notary Public Janet M Sheets
 My Commission Expires 8/25/21



No. of Claims: _____ x \$10 = _____
 Check No.: _____ Init. _____
 Receipt No.: _____
 For BLM Use Only

Bureau of Land Management
 Arizona State Office
www.blm.gov/az

When Recorded Return Document to:

RON SCHWARTZ
46204 E. HWY 60
SALOME AZ
85348

Check here is this is a change of address.

Telephone: _____

E-mail address: _____

AFFIDAVIT OF PERFORMANCE OF ANNUAL WORK

1. State of Arizona, County of La Paz ss:

2. I (Name) RON SCHWARTZ

3. Reside at (Address) 46204 E, HWY 60

City SALOME County La Paz

State AZ zip 85348 being duly sworn, depose and say that I am a citizen of the United States, more than eighteen years of age, and that all of the facts set forth in this affidavit, subject to the provisions and penalties of 18 U.S.C. 1001 pertaining to the filing of false, fictitious, or fraudulent statements with the United States, are true and correct according to the best of my knowledge, information and belief.

4. Owner's name and address (If not shown in Items 1-3 above). _____

5. That I am personally acquainted with the mining claim(s). The work and improvements were made by and at the expense of the owner(s) of said claim(s). Said contiguous group of claims, listed on this document, are situated in the

(optional) Mining District; La Paz County, Arizona.

Line No.	AMC NUMBER	CLAIM/SITE NAME	COUNTY RECORDER DATA (If available)	TWP	RNG	SEC
1	357015	JACKIES MYSTIC GEODES	2002-05768	3N	17W	12
2						
3						
4						
5						
6						

RECEIVED
 BLM AZ STATE OFFICE
 2018 AUG - 6 P 2:42
 PHOENIX, ARIZONA
 BLM Date Stamp

AFFIDAVIT OF PERFORMANCE OF ANNUAL WORK – page 2

RECEIVED
BLM AZ STATE OFFICE
2018 AUG - 6 P 2:42
PHOENIX, ARIZONA
BLM
Date
Stamp

7					
8					
9					
10					

6. That between the dates starting at 12 o'clock noon on September 1, 20 17 and ending at 12 o'clock noon on September 1, 20 18 at least \$ 300.00 dollars worth of work and improvements were done and performed upon said claim(s) or upon one or more of a contiguous group of claims for the benefit of all, wholly or partly outside of a contiguous group of claims for the benefit of all, not including the location work.

7. That the following persons were employed to perform the work and improvements described herein: RON SCHWARTZ

8. That the work and improvements performed were: Exploration

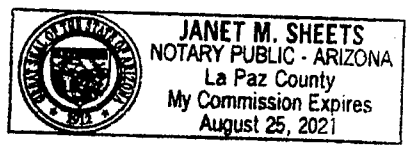
9. Dated: 6/11/18 Signature: Ron Schwartz

SUBSCRIBED AND SWORN TO before me, a Notary Public, this 11th day of June 20 18

By: Janet M Sheets

Notary Public Janet M Sheets

My Commission Expires 8/25/21



Bureau of Land Management
Arizona State Office
www.blm.gov/az

No. of Claims: _____ x \$10 = _____
 Check No.: _____ Init. _____
 Receipt No.: _____
 For BLM Use Only

United States Department of the Interior
Bureau of Land Management
 DIV OF LANDS, MINRLS & ENERGY
 ONE N CENTRAL AVE
 PHOENIX, AZ 85004 -4427
 Phone: 602-417-9200

Receipt

No: 4229690

Transaction #: 4344965	
Date of Transaction: 08/07/2018	
CUSTOMER:	
RONALD O SCHWARTZ 46204 HIGHWAY 60 SALOME, AZ 85348-3612 US	

LINE #	QTY	DESCRIPTION	REMARKS	UNIT PRICE	TOTAL
1	1.00	LOCATABLE MINERALS / MINING CLAIMS- NOT NEW-UNADJUD, ONE AUTH NO. ONLY / MINING CLAIM MONEY RECEIVED CASES: AMC352549/\$40.00	POL 2018/4 WAV	- n/a -	40.00
TOTAL:					\$40.00

PAYMENT INFORMATION			
1	AMOUNT:	40.00	POSTMARKED: N/A
	TYPE:	CHECK	RECEIVED: 08/06/2018
	CHECK NO:	2203	
	NAME:	SCHWARTZ, RONALD O 46204 HIGHWAY 60 SALOME AZ 85348-3612 US	

REMARKS


This receipt was generated by the automated BLM Collections and Billing System and is a paper representation of a portion of the official electronic record contained therein.

N SCHWARTZ
204 E. HWY 60
147E AZ

RECEIVED
BLM AZ STATE OFFICE
2018 AUG - 6 P 8:42
PHOENIX, ARIZONA

PHOENIX AZ 852

02 AUG 2018 PM 3 L



U.S. Department of the Interior
BLM
Arizona State office
1 North Central ave Suite 800
Phoenix AZ

85004-442700

85004-442700

162

AMC 2.5 7015

AMC

Form 3830-2
(January 2017)

UNITED STATES
DEPARTMENT OF THE INTERIOR
BUREAU OF LAND MANAGEMENT
MAINTENANCE FEE WAIVER CERTIFICATION

FORM APPROVED
OMB NO. 1004-0114
Expires: January 31, 2020

SEE INSTRUCTIONS ON PAGE 2

1. This small miner waiver is filed for the assessment year beginning on September 1, 2017 and ending on September 1, 2018.
2. The undersigned and all related parties owned ten or fewer mining claims, mill, or tunnel sites located and maintained on Federal lands in the United States of America on September 1, 2017.
3. The undersigned have performed the assessment work required by law for each mining claim listed prior to filing this waiver and understand that by filing this form, the undersigned must file an affidavit of assessment work with the Bureau of Land Management (BLM) by the December 30th following the filing of this waiver.
4. The undersigned understand that if the assessment work obligation has not yet come due under 30 U.S.C. 28 (for those claims in their first assessment year only), a notice of intent to hold reciting this condition must be recorded by the December 30th following the filing of this waiver.
5. The undersigned understand that mill and tunnel sites may also be listed on this waiver and be waived from payment of the maintenance fee, and that a notice of intent to hold for these sites is required to be filed with the BLM by the December 30th following the filing of this waiver.
6. The undersigned understand and acknowledge that pursuant to 43 U.S.C. 1212 and 18 U.S.C. 1001, the filing or recording of a false, fictitious, or fraudulent document with the BLM may result in a fine of up to \$250,000, a prison term not to exceed five years, or both.
7. The mining claims, mill or tunnel sites for which this waiver from payment of the maintenance fees is requested are:

CLAIM OR SITE NAME	BLM RECORDATION SERIAL NUMBER
1. JACKIES MYSTIC GEODES ✓	357015
2.	
3.	
4.	
5.	
6.	
7.	
8.	
9.	
10.	

RECEIVED
BLM AZ STATE OFFICE
2018 AUG - 6 P 2:42
PHOENIX, ARIZONA

The owner(s) (claimants) of the above mining claims and sites are:

1. JACKIE MARTIN ✓
 (Owner's Name - Please Print)
 46261 E. HWY 60
 (Owner's Mailing Address)

Jackie Martin
 (Owner's Signature)
 SALOME AZ 85348
 (City) (State) (Zip Code)

4. RON SCHWARTZ ✓
 (Owner's Name - Please Print)
 46204 E. HWY 60
 (Owner's Mailing Address)

Ron Schwartz
 (Owner's Signature)
 SALOME AZ 85348
 (City) (State) (Zip Code)

(Owner's Name - Please Print)

(Owner's Signature)

(Owner's Mailing Address)

(City)

(State)

(Zip Code)

(Owner's Name - Please Print)

(Owner's Signature)

(Owner's Mailing Address)

(City)

(State)

(Zip Code)

AC 483
ENTERED SEP 04 2018
PB

(Continued on page 2)

NW/ps

(Owner's Name - Please Print)

(Owner's Signature)

(Owner's Mailing Address)

(City)

(State)

(Zip Code)

(Owner's Name - Please Print)

(Owner's Signature)

(Owner's Mailing Address)

(City)

(State)

(Zip Code)

(Owner's Name - Please Print)

(Owner's Signature)

(Owner's Mailing Address)

(City)

(State)

(Zip Code)

(Owner's Name - Please Print)

(Owner's Signature)

(Owner's Mailing Address)

(City)

(State)

(Zip Code)

18 U.S.C. 1001 and 43 U.S.C. 1212 make it a crime for any person knowingly and willfully to make to any department or agency of the United States any false, fictitious or fraudulent statements or representations as to any matter within its jurisdiction.

INSTRUCTIONS

1. This certification is made under the provisions of 43 U.S.C. § 1744 and 30 U.S.C. §28-28k and the regulations thereunder (43 CFR Part 3830).
2. The claimant(s) must fill in the dates in paragraph 1 for the beginning and ending of the assessment year for which this waiver is sought.
3. The claimant(s) must fill in the date in paragraph 2 for the beginning of the assessment year for which this waiver is sought.
4. All claim and site names and BLM serial numbers must be listed for the mining claims, mill sites, and tunnel sites for which the waiver is sought.
5. All owners of the mining claims, mill sites, and tunnel sites and their addresses must be given.
6. This waiver form must be signed by all the claimants or their designated agent, in original form. If an agent is designated, a notarized designation of agent, signed by all of the claimants with proper address given, must be submitted with this waiver.
7. This form must be filed no later than September 1st for the upcoming assessment year in the BLM State Office where the mining claims or sites are recorded, or the waiver cannot be granted by the BLM. (Example: To obtain a waiver for the assessment year 2012, which begins on September 1, 2011, you must qualify for and file for a waiver no later than September 1, 2011, in the proper BLM State Office.)
8. For all mining claims which require assessment work, you must record an affidavit of labor on or before the December 30th immediately following the filing of this waiver. For all other mining claims or sites waived, you must record a notice of intent to hold on or before the December 30th immediately following the filing of this waiver.
9. Mill and tunnel sites may also be listed on this waiver and be waived from payment of the maintenance fee. A notice of intent to hold for these sites is required to be filed by the December 30th following the filing of this waiver.

FOR OFFICIAL USE ONLY

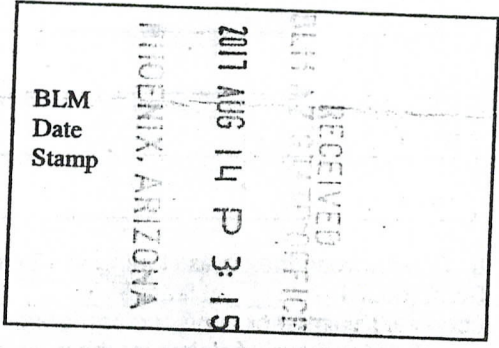
352549
 357015
 367222

When Recorded Return Document to:
RON SCHWARTZ
46204 E. HWY 60
SALOME AZ
85348

Check here is this is a change of address.
 Telephone: 928-927-4298
 E-mail address: _____

AFFIDAVIT OF PERFORMANCE OF ANNUAL WORK

1. State of Arizona, County of La Paz ss:
 2. I (Name) RON SCHWARTZ
 3. Reside at (Address) 46204 E. HWY 60
 City SALOME County La Paz
 State AZ zip 85348



being duly sworn, depose and say that I am a citizen of the United States, more than eighteen years of age, and that all of the facts set forth in this affidavit, subject to the provisions and penalties of 18 U.S.C. 1001 pertaining to the filing of false, fictitious, or fraudulent statements with the United States, are true and correct according to the best of my knowledge, information and belief.

4. Owner's name and address (If not shown in Items 1-3 above). _____

5. That I am personally acquainted with the mining claim(s). The work and improvements were made by and at the expense of the owner(s) of said claim(s). Said contiguous group of claims, listed on this document, are situated in the _____ (optional) Mining District; La Paz County, Arizona.

Line No.	AMC NUMBER	CLAIM/SITE NAME	COUNTY RECORDER DATA (If available)	TWP	RNG	SEC
1	352549	Eagle one	1999-4131	4N	13W	15
2	352550	Eagle Two	1999-4132	4N	13W	15 18
3						
4						
5						
6						

When Recorded Return Document to:

RON SCHWARTZ
46204 E. Hwy 60
SALOME AZ
85348

Check here is this is a change of address.

Telephone: 928-927-4298

E-mail address: _____

AFFIDAVIT OF PERFORMANCE OF ANNUAL WORK

1. State of Arizona, County of La Paz ss:

2. I (Name) RON SCHWARTZ

3. Reside at (Address) 46204 E. Hwy 60

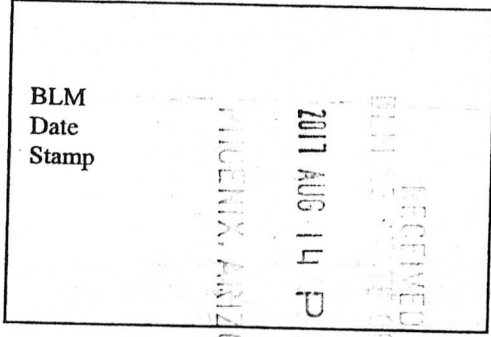
City SALOME County La Paz

State AZ zip 85348 being duly sworn, depose and say that I am a citizen of the United States, more than eighteen years of age, and that all of the facts set forth in this affidavit, subject to the provisions and penalties of 18 U.S.C. 1001 pertaining to the filing of false, fictitious, or fraudulent statements with the United States, are true and correct according to the best of my knowledge, information and belief.

4. Owner's name and address (If not shown in Items 1-3 above), _____

5. That I am personally acquainted with the mining claim(s). The work and improvements were made by and at the expense of the owner(s) of said claim(s). Said contiguous group of claims, listed on this document, are situated in the

(optional) Mining District; La Paz County, Arizona.



Line No.	AMC NUMBER	CLAIM/SITE NAME	COUNTY RECORDER DATA (If available)	TWP	RNG	SEC
1	357015	JACKIES MYSTIC GEODES	2002-05768	3N	17W	12
2						
3						
4						
5						
6						

Requested By: Ron Schwartz
SHELLY D BAKER, RECORDER
OFFICIAL RECORDS OF LA PAZ COUNTY, AZ
07-19-2017 02:26 PM Recording Fee \$15.00

When Recorded Return Document to:

RON SCHWARTZ
46204 E. HWY 60
SALOME AZ
85348

Check here is this is a change of address.

Telephone: _____

E-mail address: _____

AFFIDAVIT OF PERFORMANCE OF ANNUAL WORK

1. State of Arizona, County of La Paz ss:

2. I (Name) RON SCHWARTZ

3. Reside at (Address) 46204 E. HWY 60

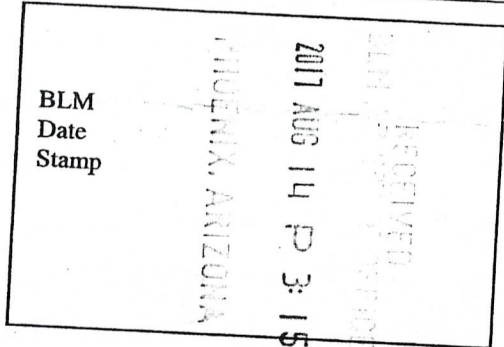
City SALOME County La Paz

State AZ zip 85348 being duly sworn, depose and say that I am a citizen of the United States, more than eighteen years of age, and that all of the facts set forth in this affidavit, subject to the provisions and penalties of 18 U.S.C. 1001 pertaining to the filing of false, fictitious, or fraudulent statements with the United States, are true and correct according to the best of my knowledge, information and belief.

4. Owner's name and address (If not shown in Items 1-3 above). _____

5. That I am personally acquainted with the mining claim(s). The work and improvements were made by and at the expense of the owner(s) of said claim(s). Said contiguous group of claims, listed on this document, are situated in the _____ (optional) Mining District; _____ County, Arizona.

Line No.	AMC NUMBER	CLAIM/SITE NAME	COUNTY RECORDER DATA (If available)	TWP	RNG	SEC
1	367222	LUCKY STAR	2005-05178	4N	18W	36
2						
3						
4						
5						
6						



**United States Department of the Interior
Bureau of Land Management**

DIV OF LANDS, MINRLS & ENERGY
ONE N CENTRAL AVE
PHOENIX, AZ 85004 -4427
Phone: 602-417-9200

Receipt

No: 3937296

Transaction #: 4046921	
Date of Transaction: 08/15/2017	
CUSTOMER:	
RONALD O SCHWARTZ 46204 HIGHWAY 60 SALOME, AZ 85348-3612 US	

LINE #	QTY	DESCRIPTION	REMARKS	UNIT PRICE	TOTAL
1	1.00	LOCATABLE MINERALS / MINING CLAIMS- NOT NEW-UNADJUD, ONE AUTH NO. ONLY / MINING CLAIM MONEY RECEIVED CASES: AMC352549/\$40.00	POL 2017/4 WAV	- n/a -	40.00
TOTAL:					\$40.00

PAYMENT INFORMATION					
1	AMOUNT:	40.00	POSTMARKED:	08/12/2017	
	TYPE:	CHECK	RECEIVED:	08/14/2017	
	CHECK NO:	2158			
	NAME:	SCHWARTZ, RONALD O 46204 HIGHWAY 60 SALOME AZ 85348-3612 US			

REMARKS

This receipt was generated by the automated BLM Collections and Billing System and is a paper representation of a portion of the official electronic record contained therein.

2304

[Handwritten signature]

Form 3830-2
(January 2017)

UNITED STATES
DEPARTMENT OF THE INTERIOR
BUREAU OF LAND MANAGEMENT
MAINTENANCE FEE WAIVER CERTIFICATION

FORM APPROVED
OMB NO. 1004-0114
Expires: January 31, 2020
Ame 357015

SEE INSTRUCTIONS ON PAGE 2

- This small miner waiver is filed for the assessment year beginning on September 1, 2017 and ending on September 1, 2018.
- The undersigned and all related parties owned ten or fewer mining claims, mill, or tunnel sites located and maintained on Federal lands in the United States of America on September 1, 2017.
- The undersigned have performed the assessment work required by law for each mining claim listed prior to filing this waiver and understand that by filing this form, the undersigned must file an affidavit of assessment work with the Bureau of Land Management (BLM) by the December 30th following the filing of this waiver.
- The undersigned understand that if the assessment work obligation has not yet come due under 30 U.S.C. 28 (for those claims in their first assessment year only), a notice of intent to hold reciting this condition must be recorded by the December 30th following the filing of this waiver.
- The undersigned understand that mill and tunnel sites may also be listed on this waiver and be waived from payment of the maintenance fee, and that a notice of intent to hold for these sites is required to be filed with the BLM by the December 30th following the filing of this waiver.
- The undersigned understand and acknowledge that pursuant to 43 U.S.C. 1212 and 18 U.S.C. 1001, the filing or recording of a false, fictitious, or fraudulent document with the BLM may result in a fine of up to \$250,000, a prison term not to exceed five years, or both.
- The mining claims, mill or tunnel sites for which this waiver from payment of the maintenance fees is requested are:

CLAIM OR SITE NAME	BLM RECORDATION SERIAL NUMBER
1. JACKIES MYSTIC GEODES	✓ 357015
2.	
3.	
4.	
5.	
6.	
7.	
8.	
9.	
10.	

RECEIVED
BLM RECORDATION OFFICE
2017 AUG 14 P 3:15
PHOENIX, ARIZONA

The owner(s) (claimants) of the above mining claims and sites are:

NW CHECK
1ct

JACKIE MARTIN ✓
(Owner's Name - Please Print)
46261 E. Hwy 60
(Owner's Mailing Address)

Jackie Martin
(Owner's Signature)
SALOME AZ 85348
(City) (State) (Zip Code)

4ct

RON SCHWARTZ ✓
(Owner's Name - Please Print)
46204 E. Hwy 60
(Owner's Mailing Address)

Ron Schwartz
(Owner's Signature)
SALOME AZ 85348
(City) (State) (Zip Code)

AC 483
ENTERED SEP 11 2017
FB

(Owner's Name - Please Print)
(Owner's Mailing Address)

(Owner's Signature)
(City) (State) (Zip Code)

(Owner's Name - Please Print)
(Owner's Mailing Address)

(Owner's Signature)
(City) (State) (Zip Code)

UNITED STATES DEPARTMENT OF THE INTERIOR
BUREAU OF LAND MANAGEMENT

MC NATIONWIDE CLAIMANT LISTING
September 11, 2017

Cust	AZ CLAIMANT	National Total
MARTIN JACKIE 46261 HIGHWAY 60 SPC 70 SALOME, AZ 85348-3611	1	1
SCHWARTZ RONALD 46204 HIGHWAY 60 SALOME, AZ 85348-3612	4	4

UNITED STATES
DEPARTMENT OF THE INTERIOR
BUREAU OF LAND MANAGEMENT

AFFIDAVIT OF ANNUAL ASSESSMENT WORK

WHEN RECORDED, MAIL DOCUMENT TO:

NAME: KON SCHWARTZ
ADDRESS: 46204 E HWY 60
CITY, STATE, ZIP: SALOME AZ
85348

352549
357015
367222

FOR COUNTY RECORDER'S USE

No. of Claims 2
x \$10/claim
Total due BLM \$ \$20.00

TO ALL WHOM IT MAY CONCERN:

1. The undersigned certifies that at least \$100 per claim was expended for development, labor and improvements, or equivalent value added, as the annual assessment work for the assessment year ending September 1, 2016 for the following contiguous unpatented mining claim(s), located in the County of La Paz, in the State of Arizona.

BLM Serial No.	Name of Claim	Tp	Rg	Sec	Mer	County Recordation Book and Page No.	Date
352549	Eagle one	4N	13W	15		1999-4131	5/25/16
352550	Eagle Two	4N	13W	15 18		1999-4132	5/25/16

2016 JUN 22 1:51 PM
RECORDED

ENTERED
JUN 24 2016
BY: Ram

RECEIPT # 3590753

2. Type of labor and improvements (specify what was done and give the total value for that labor and improvement to show at least \$100 for each claim). If a geological, geochemical, or geophysical survey was performed, as per 30 U.S.C. 28-1, reference the title of the report of survey, give cost and date of the survey and report, and indicate it was filed with the County Recorder:

Description of Work Performed	Value of Work Performed	Date Work Was Performed
Exploration	300.00	9-1-15-5-25-16

3. Name and mailing address of each person who performed the labor and improvements:

Name (please print) <u>RON SCHWARTZ</u>	Current Mailing Address (please print) <u>46204 E. HWY 60 SALOME AZ 85348</u>
_____	_____
_____	_____
_____	_____

4. Name and mailing address of each person who holds and claims the subject mining claim(s) for the valuable minerals contained therein. Be sure to indicate if there is a change of address:

Name (please print) <u>RON SCHWARTZ</u>	Current Mailing Address (please print) <u>46204 E. HWY 60 SALOME AZ 85348</u>
_____	_____
_____	_____
_____	_____
_____	_____
_____	_____
_____	_____
_____	_____

5. The undersigned testifies that on the date of _____, 20__, all monuments required by law were erected upon the subject claim(s), and all notices required by law were posted on the subject claim(s) or copies thereof were in place, and at said date, each corner monument bore or contained

markings sufficient to appropriately designate the corner of the claim to which it pertains and the name of the claim(s).

I hereby certify under penalty of perjury under the laws of the State of Arizona that the foregoing statements are true and correct:

Ron Schwert Date: 5/24/16
(Signature of person responsible for above statement)

Title 18 U.S.C. 1001 and 43 U.S.C. 1212 make it a crime for any person knowingly and willfully to make to any department or agency of the United States any false, fictitious or fraudulent statements or representations as to any matter within its jurisdiction.


Notary Block

SUBSCRIBED AND SWORN TO before me, this 24 day of May 2016

By: Kelly Davis
(Signature of Affiant)

Title: Notary Public

My Commission Expires: March 16, 2017



INSTRUCTIONS

1. This is an optional form that may be used to satisfy the requirements for the Bureau of Land Management (BLM) under the provisions of 43 U.S.C. §1744 and 30 U.S.C. §28-28d and the regulations thereunder (43 CFR part 3835). Since local and State laws may vary, you should contact your local and State agencies where the claims are located to ensure all applicable laws and requirements are satisfied.
2. The claimant(s) must fill in the date in paragraph 1 for the applicable assessment year and the county and state where the claims are located.
3. All claim names, BLM serial numbers, legal descriptions, and original county recording information must be listed for the claims pertaining to this assessment notice.
4. The claimant(s) must complete paragraph 2 listing all labor or improvements which was performed on or did benefit the subject mining claims. The value and date of the labor or improvements must also be listed. The total amount of labor or improvements can be listed, but the total expenditure must equal at least \$100 for each claim.
5. The names and current mailing addresses of the person(s) performing the labor shall be listed in paragraph 3.
6. The name and current mailing address of each owner (claimant) of the claims shall be listed in paragraph 4. The mailing address shall be the owner's address and not the address of an agent or anyone representing the claimant. Be sure to note if there has been a change of address.
7. Paragraph 5 shall be completed to show the date it was verified that all monuments required by law were properly erected, all notices were posted, and that corners were appropriately designated for all claims listed.
8. An exact legible reproduction or duplicate (other than microfilm or other electronic media) of this affidavit or another type of affidavit of assessment work that you file or will file in the county where each claim is located, must be filed with the BLM on or before December 30 of the calendar year in which the assessment year ends. For mill or tunnel sites, a separate notice of intent to hold must be filed with the BLM on or before December 30. Requirements for filing a notice of intent to hold can be found at 43 CFR 3835.33.
9. A processing fee of \$10 for each claim listed must be remitted to the BLM along with this or any other affidavit of assessment work.

NOTICES

THE PRIVACY ACT and 43 CFR 2.48(d) require that you be furnished with the following information in connection with the information requested by this form.

AUTHORITY: 30 U.S.C. §28-28d and 43 CFR part 3835 permit collection of the information requested by this form.

PRINCIPAL PURPOSE: The BLM will use the information you provide to document compliance with 43 U.S.C. 1744 and that assessment work has been completed in accordance with 30 U.S.C. § 28-28d and 43 CFR part 3835 in lieu of paying the maintenance fee for the mining claims listed on this form.

ROUTINE USES: The BLM will only disclose this information in accordance with the provisions at 43 CFR 2.56(b) and (c).

EFFECT OF NOT PROVIDING INFORMATION: Disclosure of the requested information is required by 30 U.S.C. § 28-28d and 43 CFR part 3835 for claimants qualified to perform assessment work in lieu of paying the maintenance fee. Failure to submit all the requested information or to complete this form will delay the BLM's processing of the form and may preclude the BLM's acceptance of the assessment work information, which may result in forfeiture of the mining claim(s) by the claimant.

THE PAPERWORK REDUCTION ACT requires us to inform you that:

Use of this form is optional. You must perform assessment if a waiver to pay the maintenance fee has been requested. This form is provided to help you attest that annual assessment work has been completed in lieu of paying the maintenance fee for your claim(s). Submission of the requested information is necessary to obtain or retain a benefit.

You do not have to respond to this or any other Federal agency-sponsored information collection unless it displays a valid OMB control number.

BURDEN HOURS STATEMENT: The estimated public reporting burden for this form is 30 minutes per response, including the time for reviewing instructions, gathering and maintaining data, and completing and reviewing the form. You may submit comments regarding the burden estimate or any other aspect of this form to: U.S. Department of the Interior, Bureau of Land Management (1004-0114), Bureau Information Collection Clearance Officer (WO-630), 1849 C Street, N.W., Room 2134LM, Washington, D.C. 20240.

RECEIVED
2015 JUN 22 10 51
BLM

UNITED STATES
DEPARTMENT OF THE INTERIOR
BUREAU OF LAND MANAGEMENT

2016-07053
Page 1 of 4
Requested By: SHELLY D BAKER, RECORDER
OFFICIAL RECORDS OF COCHISE COUNTY, AZ
05-31-2016 09:43 AM Recording Fee \$15.00
FORM APPROVED
OMB NO.: 1004-0114
Expires: October 31, 2016

AFFIDAVIT OF ANNUAL ASSESSMENT WORK

WHEN RECORDED, MAIL DOCUMENT TO:

NAME: RON SCHWARTZ

ADDRESS: 46204 E. HWY 60

CITY, STATE, ZIP: SALOME AZ
85348

FOR COUNTY RECORDER'S USE

No. of Claims 1
x \$10/claim
Total due BLM \$ \$10.00

TO ALL WHOM IT MAY CONCERN:

1. The undersigned certifies that at least \$100 per claim was expended for development, labor and improvements, or equivalent value added, as the annual assessment work for the assessment year ending September 1, 2016 for the following contiguous unpatented mining claim(s), located in the County of La Paz, in the State of Arizona.

BLM Serial No.	Name of Claim	Tp Rg Sec Mer				County Recordation Book and Page No.	Date
		Example: 13N 5E 14 MDM					
357015	JACKIE'S MYSTIC GEODES	3N	17W	12		2002-05768	5/25/16

PHOENIX, ARIZONA
 2016 JUN 22 P 1:53
 BLM RECEIVED

REIPT # 3590753

2. Type of labor and improvements (specify what was done and give the total value for that labor and improvement to show at least \$100 for each claim). If a geological, geochemical, or geophysical survey was performed, as per 30 U.S.C. 28-1, reference the title of the report of survey, give cost and date of the survey and report, and indicate it was filed with the County Recorder:

Description of Work Performed	Value of Work Performed	Date Work Was Performed
Exploration	300.00	9/1/16 to 5/25/16

3. Name and mailing address of each person who performed the labor and improvements:

Name (please print)	Current Mailing Address (please print)
RON SCHWARTZ	46204 E. HWY 60 SALOME AZ 85348

4. Name and mailing address of each person who holds and claims the subject mining claim(s) for the valuable minerals contained therein. Be sure to indicate if there is a change of address:

Name (please print)	Current Mailing Address (please print)
RON SCHWARTZ	46204 E. HWY 60 SALOME AZ 85348
JACKIE MARTIN	46261 E. HWY 60 SALOME AZ 85348

RECEIVED
 BLM AZ STATE OFFICE
 PHOENIX, ARIZONA
 2016 JUN 22 PM 1:55

5. The undersigned testifies that on the date of _____, 20____, all monuments required by law were erected upon the subject claim(s), and all notices required by law were posted on the subject claim(s) or copies thereof were in place, and at said date, each corner monument bore or contained

markings sufficient to appropriately designate the corner of the claim to which it pertains and the name of the claim(s).

I hereby certify under penalty of perjury under the laws of the State of Arizona that the foregoing statements are true and correct:

Don Schwartz Date: 5/24/16
(Signature of person responsible for above statement)

Title 18 U.S.C. 1001 and 43 U.S.C. 1212 make it a crime for any person knowingly and willfully to make to any department or agency of the United States any false, fictitious or fraudulent statements or representations as to any matter within its jurisdiction.


Notary Block

SUBSCRIBED AND SWORN TO before me, this 24 day of May 2016

By: Kelly Davis
(Signature of Affiant)

Title: Notary Public

My Commission Expires: March 16, 2017



INSTRUCTIONS

1. This is an optional form that may be used to satisfy the requirements for the Bureau of Land Management (BLM) under the provisions of 43 U.S.C. §1744 and 30 U.S.C. §28-28d and the regulations thereunder (43 CFR part 3835). Since local and State laws may vary, you should contact your local and State agencies where the claims are located to ensure all applicable laws and requirements are satisfied.
2. The claimant(s) must fill in the date in paragraph 1 for the applicable assessment year and the county and state where the claims are located.
3. All claim names, BLM serial numbers, legal descriptions, and original county recording information must be listed for the claims pertaining to this assessment notice.
4. The claimant(s) must complete paragraph 2 listing all labor or improvements which was performed on or did benefit the subject mining claims. The value and date of the labor or improvements must also be listed. The total amount of labor or improvements can be listed, but the total expenditure must equal at least \$100 for each claim.
5. The names and current mailing addresses of the person(s) performing the labor shall be listed in paragraph 3.
6. The name and current mailing address of each owner (claimant) of the claims shall be listed in paragraph 4. The mailing address shall be the owner's address and not the address of an agent or anyone representing the claimant. Be sure to note if there has been a change of address.
7. Paragraph 5 shall be completed to show the date it was verified that all monuments required by law were properly erected, all notices were posted, and that corners were appropriately designated for all claims listed.
8. An exact legible reproduction or duplicate (other than microfilm or other electronic media) of this affidavit or another type of affidavit of assessment work that you file or will file in the county where each claim is located, must be filed with the BLM on or before December 30 of the calendar year in which the assessment year ends. For mill or tunnel sites, a separate notice of intent to hold must be filed with the BLM on or before December 30. Requirements for filing a notice of intent to hold can be found at 43 CFR 3835.33.
9. A processing fee of \$10 for each claim listed must be remitted to the BLM along with this or any other affidavit of assessment work.

NOTICES

THE PRIVACY ACT and 43 CFR 2.48(d) require that you be furnished with the following information in connection with the information requested by this form.

AUTHORITY: 30 U.S.C. §28-28d and 43 CFR part 3835 permit collection of the information requested by this form.

PRINCIPAL PURPOSE: The BLM will use the information you provide to document compliance with 43 U.S.C. 1744 and that assessment work has been completed in accordance with 30 U.S.C. § 28-28d and 43 CFR part 3835 in lieu of paying the maintenance fee for the mining claims listed on this form.

ROUTINE USES: The BLM will only disclose this information in accordance with the provisions at 43 CFR 2.56(b) and (c).

EFFECT OF NOT PROVIDING INFORMATION: Disclosure of the requested information is required by 30 U.S.C. § 28-28d and 43 CFR part 3835 for claimants qualified to perform assessment work in lieu of paying the maintenance fee. Failure to submit all the requested information or to complete this form will delay the BLM's processing of the form and may preclude the BLM's acceptance of the assessment work information, which may result in forfeiture of the mining claim(s) by the claimant.

THE PAPERWORK REDUCTION ACT requires us to inform you that:

Use of this form is optional. You must perform assessment if a waiver to pay the maintenance fee has been requested. This form is provided to help you attest that annual assessment work has been completed in lieu of paying the maintenance fee for your claim(s). Submission of the requested information is necessary to obtain or retain a benefit.

You do not have to respond to this or any other Federal agency-sponsored information collection unless it displays a valid OMB control number.

BURDEN HOURS STATEMENT: The estimated public reporting burden for this form is 30 minutes per response, including the time for reviewing instructions, gathering and maintaining data, and completing and reviewing the form. You may submit comments regarding the burden estimate or any other aspect of this form to: U.S. Department of the Interior, Bureau of Land Management (1004-0114), Bureau Information Collection Clearance Officer (WO-630), 1849 C Street, N.W., Room 2134LM, Washington, D.C. 20240.

RECEIVED
BLM AUSTIN OFFICE
2016 JUN 22 P 1:54
PHOENIX, ARIZONA

UNITED STATES
DEPARTMENT OF THE INTERIOR
BUREAU OF LAND MANAGEMENT

2016-02054
Page 1 of 1
Requested By: Ron Schwartz
SHELLEY D BAKER, RECORDER
OFFICIAL RECORDS OF LA PAZ COUNTY, AZ
05-31-2016 09:43 AM Recording Fee \$15.00
FORM APPROVED
OMB NO.: 1004-0114
Expires: October 31, 2016

AFFIDAVIT OF ANNUAL ASSESSMENT WORK

WHEN RECORDED, MAIL DOCUMENT TO:

NAME: RON SCHWARTZ
ADDRESS: 46204 E. Hwy 60
CITY, STATE, ZIP: SALOME AZ 85348

FOR COUNTY RECORDER'S USE

No. of Claims 1
x \$10/claim
Total due BLM \$ \$10.00

TO ALL WHOM IT MAY CONCERN:

1. The undersigned certifies that at least \$100 per claim was expended for development, labor and improvements, or equivalent value added, as the annual assessment work for the assessment year ending September 1, 2016 for the following contiguous unpatented mining claim(s), located in the County of La Paz, in the State of Arizona.

BLM Serial No.	Name of Claim	Tp Rg Sec Mer				County Recordation Book and Page No.	Date
		Example: 13N 5E 14 MDM					
367222	LUCKY STAR	4N	18W	36		2005-05178	5/25/16

RECEIPT # 3590753

2. Type of labor and improvements (specify what was done and give the total value for that labor and improvement to show at least \$100 for each claim). If a geological, geochemical, or geophysical survey was performed, as per 30 U.S.C. 28-1, reference the title of the report of survey, give cost and date of the survey and report, and indicate it was filed with the County Recorder:

Description of Work Performed	Value of Work Performed	Date Work Was Performed
<u>Exploration</u>	<u>300.00</u>	<u>9/1/16 - 5/25/16</u>

3. Name and mailing address of each person who performed the labor and improvements:

Name (please print)	Current Mailing Address (please print)
<u>RONALD SCHWARTZ</u>	<u>46204 E. HWY 60 SALOME AZ 85348</u>
<u>VALERIE HESS SCHWARTZ</u>	<u>SAME AS ABOVE</u>
<u>CAROL BRAINERD</u>	<u>46324 E. PERRY DRIVE SALOME AZ 85348</u>
<u>RICHARD ROLAND</u>	<u>46025 E. ROLAND LANE SALOME AZ 85348</u>

4. Name and mailing address of each person who holds and claims the subject mining claim(s) for the valuable minerals contained therein. Be sure to indicate if there is a change of address:

Name (please print)	Current Mailing Address (please print)
<u>RONALD SCHWARTZ</u>	<u>46204 E. HWY 60 SALOME AZ 85348</u>
<u>VALERIE HESS SCHWARTZ</u>	<u>46204 E. HWY 60 SALOME AZ 85348</u>
<u>CAROL BRAINERD</u>	<u>46324 E. PERRY DRIVE SALOME AZ 8534</u>
<u>RICHARD ROLAND</u>	<u>46025 E. ROLAND LANE SALOME AZ 8534</u>

5. The undersigned testifies that on the date of _____, 2016, all monuments required by law were erected upon the subject claim(s), and all notices required by law were posted on the subject claim(s) or copies thereof were in place, and at said date, each corner monument bore or contained

markings sufficient to appropriately designate the corner of the claim to which it pertains and the name of the claim(s).

I hereby certify under penalty of perjury under the laws of the State of Arizona that the foregoing statements are true and correct:

Don Schwartz Date: 5/24/16
(Signature of person responsible for above statement)

Title 18 U.S.C. 1001 and 43 U.S.C. 1212 make it a crime for any person knowingly and willfully to make to any department or agency of the United States any false, fictitious or fraudulent statements or representations as to any matter within its jurisdiction.


Notary Block

SUBSCRIBED AND SWORN TO before me, this 24 day of May 20 16

By: Kelly Davis
(Signature of Affiant)

Title: Notary Public

My Commission Expires: March 16, 2017



INSTRUCTIONS

1. This is an optional form that may be used to satisfy the requirements for the Bureau of Land Management (BLM) under the provisions of 43 U.S.C. §1744 and 30 U.S.C. §28-28d and the regulations thereunder (43 CFR part 3835). Since local and State laws may vary, you should contact your local and State agencies where the claims are located to ensure all applicable laws and requirements are satisfied.
2. The claimant(s) must fill in the date in paragraph 1 for the applicable assessment year and the county and state where the claims are located.
3. All claim names, BLM serial numbers, legal descriptions, and original county recording information must be listed for the claims pertaining to this assessment notice.
4. The claimant(s) must complete paragraph 2 listing all labor or improvements which was performed on or did benefit the subject mining claims. The value and date of the labor or improvements must also be listed. The total amount of labor or improvements can be listed, but the total expenditure must equal at least \$100 for each claim.
5. The names and current mailing addresses of the person(s) performing the labor shall be listed in paragraph 3.
6. The name and current mailing address of each owner (claimant) of the claims shall be listed in paragraph 4. The mailing address shall be the owner's address and not the address of an agent or anyone representing the claimant. Be sure to note if there has been a change of address.
7. Paragraph 5 shall be completed to show the date it was verified that all monuments required by law were properly erected, all notices were posted, and that corners were appropriately designated for all claims listed.
8. An exact legible reproduction or duplicate (other than microfilm or other electronic media) of this affidavit or another type of affidavit of assessment work that you file or will file in the county where each claim is located, must be filed with the BLM on or before December 30 of the calendar year in which the assessment year ends. For mill or tunnel sites, a separate notice of intent to hold must be filed with the BLM on or before December 30. Requirements for filing a notice of intent to hold can be found at 43 CFR 3835.33.
9. A processing fee of \$10 for each claim listed must be remitted to the BLM along with this or any other affidavit of assessment work.

NOTICES

THE PRIVACY ACT and 43 CFR 2.48(d) require that you be furnished with the following information in connection with the information requested by this form.

AUTHORITY: 30 U.S.C. §28-28d and 43 CFR part 3835 permit collection of the information requested by this form.

PRINCIPAL PURPOSE: The BLM will use the information you provide to document compliance with 43 U.S.C. 1744 and that assessment work has been completed in accordance with 30 U.S.C. § 28-28d and 43 CFR part 3835 in lieu of paying the maintenance fee for the mining claims listed on this form.

ROUTINE USES: The BLM will only disclose this information in accordance with the provisions at 43 CFR 2.56(b) and (c).

EFFECT OF NOT PROVIDING INFORMATION: Disclosure of the requested information is required by 30 U.S.C. § 28-28d and 43 CFR part 3835 for claimants qualified to perform assessment work in lieu of paying the maintenance fee. Failure to submit all the requested information or to complete this form will delay the BLM's processing of the form and may preclude the BLM's acceptance of the assessment work information, which may result in forfeiture of the mining claim(s) by the claimant.

THE PAPERWORK REDUCTION ACT requires us to inform you that:

Use of this form is optional. You must perform assessment if a waiver to pay the maintenance fee has been requested. This form is provided to help you attest that annual assessment work has been completed in lieu of paying the maintenance fee for your claim(s). Submission of the requested information is necessary to obtain or retain a benefit.

You do not have to respond to this or any other Federal agency-sponsored information collection unless it displays a valid OMB control number.

BURDEN HOURS STATEMENT: The estimated public reporting burden for this form is 30 minutes per response, including the time for reviewing instructions, gathering and maintaining data, and completing and reviewing the form. You may submit comments regarding the burden estimate or any other aspect of this form to: U.S. Department of the Interior, Bureau of Land Management (1004-0114), Bureau Information Collection Clearance Officer (WO-630), 1849 C Street, N.W., Room 2134LM, Washington, D.C. 20240.

RECEIVED
JUN 22 P 1:55
BUREAU OF LAND MANAGEMENT



A note from
Ms. Valerie Hess

Please send copy
to

RON SCHWARTZ
46204 E. HWY 60
SALOME AZ
85348

Phone
928-927-4298

RON SCHWARTZ
46204 E. HWY 60
SALOME AZ

85348

RECEIVED
BLM ARIZONA

2016 JUN 22 P 1:52

PHOENIX, ARIZONA

Bureau of Land Management
Arizona State office
1 North Central ave, Suite 800
Phoenix AZ
85004



2016 JUN 22 P 1:52

RECEIVED
BLM ARIZONA



United States Department of the Interior
Bureau of Land Management
 DIV OF LANDS, MINRLS & ENERGY
 ONE N CENTRAL AVE
 PHOENIX, AZ 85004 -4427
 Phone: 602-417-9200

Receipt

No: 3590753

Transaction #: 3693933	
Date of Transaction: 06/23/2016	
CUSTOMER:	
RONALD O SCHWARTZ 46204 HIGHWAY 60 SALOME, AZ 85348-3612 US	

LINE #	QTY	DESCRIPTION	REMARKS	UNIT PRICE	TOTAL
1	1.00	LOCATABLE MINERALS / MINING CLAIMS- NOT NEW-UNADJUD, ONE AUTH NO. ONLY / MINING CLAIM MONEY RECEIVED CASES: AMC352549/\$40.00	WAIVER-4 2017 / POL-4 2016	- n/a -	40.00
TOTAL:					\$40.00

PAYMENT INFORMATION			
1	AMOUNT:	40.00	POSTMARKED: N/A
	TYPE:	CHECK	RECEIVED: 06/22/2016
	CHECK NO:	2110	
	NAME:	SCHWARTZ, RONALD O 46204 HIGHWAY 60 SALOME AZ 85348-3612 US	

REMARKS

This receipt was generated by the automated BLM Collections and Billing System and is a paper representation of a portion of the official electronic record contained therein.

UNITED STATES
DEPARTMENT OF THE INTERIOR
BUREAU OF LAND MANAGEMENT

61

357015

MAINTENANCE FEE WAIVER CERTIFICATION

FORM APPROVED
OMB NO. 1004-0114
Expires: October 31, 2016

SEE INSTRUCTIONS ON PAGE 2

1. This small miner waiver is filed for the assessment year beginning on September 1, 2015 and ending on September 1, 2016.
2. The undersigned and all related parties owned ten or fewer mining claims, mill, or tunnel sites located and maintained on Federal lands in the United States of America on September 1, 2016.
3. The undersigned have performed the assessment work required by law for each mining claim listed prior to filing this waiver and understand that by filing this form, the undersigned must file an affidavit of assessment work with the Bureau of Land Management (BLM) by the December 30th following the filing of this waiver.
4. The undersigned understand that if the assessment work obligation has not yet come due under 30 U.S.C. 28 (for those claims in their first assessment year only), a notice of intent to hold reciting this condition must be recorded by the December 30th following the filing of this waiver.
5. The undersigned understand that mill and tunnel sites may also be listed on this waiver and be waived from payment of the maintenance fee, and that a notice of intent to hold for these sites is required to be filed with the BLM by the December 30th following the filing of this waiver.
6. The undersigned understand and acknowledge that pursuant to 43 U.S.C. 1212 and 18 U.S.C. 1001, the filing or recording of a false, fictitious, or fraudulent document with the BLM may result in a fine of up to \$250,000, a prison term not to exceed five years, or both.
7. The mining claims, mill or tunnel sites for which this waiver from payment of the maintenance fees is requested are:

CLAIM OR SITE NAME	BLM RECORDATION SERIAL NUMBER
1. JACKIE'S MYSTIC GEODES ✓	357015
2.	
3.	
4.	
5.	
6.	
7.	
8.	
9.	
10.	

PHOENIX, ARIZONA
2016 JUN 22 P 1:53
BLM AZ STATE PRD
RECEIVED

The owner(s) (claimants) of the above mining claims and sites are:

JACKIE MARTIN
 (Owner's Name - Please Print)
 46261 E. HWY 60
 (Owner's Mailing Address)

Jackie Martins
 (Owner's Signature)
 SALOME AZ 85348
 (City) (State) (Zip Code)

(Owner's Name - Please Print)

(Owner's Signature)

(Owner's Mailing Address)

(City) (State) (Zip Code)

(Owner's Name - Please Print)

(Owner's Signature)

(Owner's Mailing Address)

(City) (State) (Zip Code)

(Owner's Name - Please Print)

(Owner's Signature)

(Owner's Mailing Address)

(City) (State) (Zip Code)

INTERE
AUG 30 2016

247
493 BY: [Signature]

missing signature received 10/14/16 AT

nmw
Dm

(Owner's Name - Please Print)	(Owner's Signature)		
(Owner's Mailing Address)	(City)	(State)	(Zip Code)
(Owner's Name - Please Print)	(Owner's Signature)		
(Owner's Mailing Address)	(City)	(State)	(Zip Code)
(Owner's Name - Please Print)	(Owner's Signature)		
(Owner's Mailing Address)	(City)	(State)	(Zip Code)
(Owner's Name - Please Print)	(Owner's Signature)		
(Owner's Mailing Address)	(City)	(State)	(Zip Code)

RECEIVED
 BLM ARIZONA STATE OFFICE
 2015 JUN 22 PD 1:53
 PHOENIX, ARIZONA

18 U.S.C. 1001 and 43 U.S.C. 1212 make it a crime for any person knowingly and willfully to make to any department or agency of the United States any false, fictitious or fraudulent statements or representations as to any matter within its jurisdiction.

INSTRUCTIONS

1. This certification is made under the provisions of 43 U.S.C. § 1744 and 30 U.S.C. §28-28k and the regulations thereunder (43 CFR Part 3830).
2. The claimant(s) must fill in the dates in paragraph 1 for the beginning and ending of the assessment year for which this waiver is sought.
3. The claimant(s) must fill in the date in paragraph 2 for the beginning of the assessment year for which this waiver is sought.
4. All claim and site names and BLM serial numbers must be listed for the mining claims, mill sites, and tunnel sites for which the waiver is sought.
5. All owners of the mining claims, mill sites, and tunnel sites and their addresses must be given.
6. This waiver form must be signed by all the claimants or their designated agent, in original form. If an agent is designated, a notarized designation of agent, signed by all of the claimants with proper address given, must be submitted with this waiver.
7. This form must be filed no later than September 1st for the upcoming assessment year in the BLM State Office where the mining claims or sites are recorded, or the waiver cannot be granted by the BLM. (Example: To obtain a waiver for the assessment year 2012, which begins on September 1, 2011, you must qualify for and file for a waiver no later than September 1, 2011, in the proper BLM State Office.)
8. For all mining claims which require assessment work, you must record an affidavit of labor on or before the December 30th immediately following the filing of this waiver. For all other mining claims or sites waived, you must record a notice of intent to hold on or before the December 30th immediately following the filing of this waiver.
9. Mill and tunnel sites may also be listed on this waiver and be waived from payment of the maintenance fee. A notice of intent to hold for these sites is required to be filed by the December 30th following the filing of this waiver.

FOR OFFICIAL USE ONLY

61

357015

MAINTENANCE FEE WAIVER CERTIFICATION

FORM APPROVED
OMB NO. 1004-0114
Expires: October 31, 2016

SEE INSTRUCTIONS ON PAGE 2

- This small miner waiver is filed for the assessment year beginning on September 1, 2015 and ending on September 1, 2016.
- The undersigned and all related parties owned ten or fewer mining claims, mill, or tunnel sites located and maintained on Federal lands in the United States of America on September 1, 2016.
- The undersigned have performed the assessment work required by law for each mining claim listed prior to filing this waiver and understand that by filing this form, the undersigned must file an affidavit of assessment work with the Bureau of Land Management (BLM) by the December 30th following the filing of this waiver.
- The undersigned understand that if the assessment work obligation has not yet come due under 30 U.S.C. 28 (for those claims in their first assessment year only), a notice of intent to hold reciting this condition must be recorded by the December 30th following the filing of this waiver.
- The undersigned understand that mill and tunnel sites may also be listed on this waiver and be waived from payment of the maintenance fee, and that a notice of intent to hold for these sites is required to be filed with the BLM by the December 30th following the filing of this waiver.
- The undersigned understand and acknowledge that pursuant to 43 U.S.C. 1212 and 18 U.S.C. 1001, the filing or recording of a false, fictitious, or fraudulent document with the BLM may result in a fine of up to \$250,000, a prison term not to exceed five years, or both.
- The mining claims, mill or tunnel sites for which this waiver from payment of the maintenance fees is requested are:

CLAIM OR SITE NAME	BLM RECORDATION SERIAL NUMBER
1. JACKIE'S MYSTIC GEODES ✓	357015
2.	
3.	
4.	
5.	
6.	
7.	
8.	
9.	
10.	

The owner(s) (claimants) of the above mining claims and sites are:

JACKIE MARTIN
 (Owner's Name - Please Print)
 46261 E. HWY 60
 (Owner's Mailing Address)

Jackie Martin
 (Owner's Signature)
 SALOME AZ 85348
 (City) (State) (Zip Code)

RON SCHWARTZ
 (Owner's Name - Please Print)
 46204 E. HWY 60
 (Owner's Mailing Address)

Ron Schwartz
 (Owner's Signature)
 SALOME AZ 85348
 (City) (State) (Zip Code)

(Owner's Name - Please Print)

(Owner's Mailing Address)

(Owner's Signature)

(City)

(State)

(Zip Code)

(Owner's Name - Please Print)

(Owner's Mailing Address)

(Owner's Signature)

(City)

(State)

(Zip Code)

(Continued on page 2)

247
 483 BY: *[Signature]*

INTERESTED
 AUG 30 2016

RECEIVED
 BLM AZ STATE OFFICE
 PHOENIX, ARIZONA
 2016 JUN 22 P 1:53

RECEIVED
 BLM AZ STATE OFFICE
 PHOENIX, ARIZONA
 2016 OCT 14 P 2:59

[Handwritten initials]

61

357015

MAINTENANCE FEE WAIVER CERTIFICATION

FORM APPROVED
OMB NO. 1004-0114
Expires: October 31, 2016

SEE INSTRUCTIONS ON PAGE 2

1. This small miner waiver is filed for the assessment year beginning on September 1, 2015 and ending on September 1, 2016.
2. The undersigned and all related parties owned ten or fewer mining claims, mill, or tunnel sites located and maintained on Federal lands in the United States of America on September 1, 2016.
3. The undersigned have performed the assessment work required by law for each mining claim listed prior to filing this waiver and understand that by filing this form, the undersigned must file an affidavit of assessment work with the Bureau of Land Management (BLM) by the December 30th following the filing of this waiver.
4. The undersigned understand that if the assessment work obligation has not yet come due under 30 U.S.C. 28 (for those claims in their first assessment year only), a notice of intent to hold reciting this condition must be recorded by the December 30th following the filing of this waiver.
5. The undersigned understand that mill and tunnel sites may also be listed on this waiver and be waived from payment of the maintenance fee, and that a notice of intent to hold for these sites is required to be filed with the BLM by the December 30th following the filing of this waiver.
6. The undersigned understand and acknowledge that pursuant to 43 U.S.C. 1212 and 18 U.S.C. 1001, the filing or recording of a false, fictitious, or fraudulent document with the BLM may result in a fine of up to \$250,000, a prison term not to exceed five years, or both.
7. The mining claims, mill or tunnel sites for which this waiver from payment of the maintenance fees is requested are:

CLAIM OR SITE NAME	BLM RECORDATION SERIAL NUMBER
1. JACKIE'S MYSTIC GEODES ✓	357015
2.	
3.	
4.	
5.	
6.	
7.	
8.	
9.	
10.	

The owner(s) (claimants) of the above mining claims and sites are:

JACKIE MARTIN
(Owner's Name - Please Print)
46261 E. HWY 60
(Owner's Mailing Address)

Jackie Martin
(Owner's Signature)
SALOME AZ 85348
(City) (State) (Zip Code)

RON SCHWARTZ
(Owner's Name - Please Print)
46204 E. HWY 60
(Owner's Mailing Address)

Ron Schwartz
(Owner's Signature)
SALOME AZ 85348
(City) (State) (Zip Code) 10/11/16

(Owner's Name - Please Print)
(Owner's Mailing Address)

(Owner's Signature)
(City) (State) (Zip Code)

(Owner's Name - Please Print)
(Owner's Mailing Address)

(Owner's Signature)
(City) (State) (Zip Code)

INTEREST
AUG 30 2016

247
433 BY: [Signature]

[Signature]

RON SCHWARTZ
46204 E. Hwy 60
SAIOME AZ 85348

PHOENIX AZ 852

12 OCT 2016 PM 5 L



RECEIVED
BLM AZ STATE OFFICE

2016 OCT 14 P 2:56

PHOENIX, ARIZONA

United States
Department of the Interior
BLM
one north Central ave Suite 800
Phoenix AZ, 85004

8500464427 C041



In order to correct the defect in the waiver, per 43 CFR 3835.93, you must provide this office with the requested information within 60 days of your receipt of this notice. If you are unable to provide this information, you have the option of paying the annual maintenance fee of \$155 per claim (\$155 per 20 acres for placer claims larger than 20 acres). If we do not receive the requested corrections or the maintenance fees within the 60 day time frame, the claim(s) will be declared forfeited and closed.

Please include your AMC serial number on all correspondence. If additional information is required, please contact RéAnn Myers at 602-417-9413.

Rebecca Heick

Rebecca Heick
Deputy State Director
Lands, Minerals and Energy Division

Enclosure(s)

*Sorry again for mistake
I sent in papers you sent
me 10/11/16 these were sent
to my partner (friend) and
I've signed them also*

*RON SCHWARTZ
46204 E. HWY 60
SALOME AZ 85348
928-927-4298*

RECEIVED
BLM AZ STATE OFFICE
72016 OCT 14 P 2:59
PHOENIX, ARIZONA



Ron Schwartz
46204 E Hwy 60
Salome, Arizona
85348

PHOENIX AZ 852

13 OCT 2015 PM 4:1



United States Department of Interior
one^N Central ave, Suite 800
Phoenix AZ
85004-4427

PHOENIX, ARIZONA

2016 OCT 14 P 2:58

RECEIVED
BLM AZ STATE OFFICE

85004-442700



UNITED STATES
DEPARTMENT OF THE INTERIOR
BUREAU OF LAND MANAGEMENT

167

352549
357015
367222

MAINTENANCE FEE WAIVER CERTIFICATION

FORM APPROVED
OMB NO. 1004-0114
Expires: October 31, 2016

SEE INSTRUCTIONS ON PAGE 2

1. This small miner waiver is filed for the assessment year beginning on September 1, ~~2014~~²⁰¹⁵ and ending on September 1, ~~2015~~²⁰¹⁶ of America on September 1, ~~2015~~²⁰¹⁵.
2. The undersigned and all related parties owned ten or fewer mining claims, mill, or tunnel sites located and maintained on Federal lands in the United States
3. The undersigned have performed the assessment work required by law for each mining claim listed prior to filing this waiver and understand that by filing this form the undersigned must file an affidavit of assessment work with the Bureau of Land Management (BLM) by the December 30th following the filing of this waiver.
4. The undersigned understand that if the assessment work obligation has not yet come due under 30 U.S.C. 28 (for those claims in their first assessment year only), a notice of intent to hold reciting this condition must be recorded by the December 30th following the filing of this waiver.
5. The undersigned understand that mill and tunnel sites may also be listed on this waiver and be waived from payment of the maintenance fee, and that a notice of intent to hold for these sites is required to be filed with the BLM by the December 30th following the filing of this waiver.
6. The undersigned understand and acknowledge that pursuant to 43 U.S.C. 1212 and 18 U.S.C. 1001, the filing or recording of a false, fictitious, or fraudulent document with the BLM may result in a fine of up to \$250,000, a prison term not to exceed five years, or both.
7. The mining claims, mill or tunnel sites for which this waiver from payment of the maintenance fees is requested are:

CLAIM OR SITE NAME	BLM RECORDATION SERIAL NUMBER
1. Eagle one ✓	352549
2. Eagle two	352550
3.	
4.	
5.	
6.	
7.	
8.	
9.	
10.	

RECEIVED
BLM AZ STATE OFFICE
2015 AUG - 5 P 3:11
PHOENIX, ARIZONA

The owner(s) (claimants) of the above mining claims and sites are:

RON SCHWARTZ (Owner's Name - Please Print) Ron Schwartz (Owner's Signature)
 46204 E. HWY 60 (Owner's Mailing Address) SALOME (City) AZ (State) 85348 (Zip Code)

_____ (Owner's Name - Please Print) _____ (Owner's Signature)
 _____ (Owner's Mailing Address) _____ (City) _____ (State) _____ (Zip Code)

_____ (Owner's Name - Please Print) _____ (Owner's Signature)
 _____ (Owner's Mailing Address) _____ (City) _____ (State) _____ (Zip Code)

_____ (Owner's Name - Please Print) _____ (Owner's Signature)
 _____ (Owner's Mailing Address) _____ (City) _____ (State) _____ (Zip Code)

(Continued on page 2)

INTERED
SEP 03 2015
BY: *Rm*

nmv
9/3/2015
for

UNITED STATES
DEPARTMENT OF THE INTERIOR
BUREAU OF LAND MANAGEMENT
MAINTENANCE FEE WAIVER CERTIFICATION

168

FORM APPROVED
OMB NO. 1004-0114
Expires: October 31, 2016

SEE INSTRUCTIONS ON PAGE 2

- This small miner waiver is filed for the assessment year beginning on September 1, ~~2014~~²⁰¹⁵ and ending on September 1, ~~2015~~²⁰¹⁶.
- The undersigned and all related parties owned ten or fewer mining claims, mill, or tunnel sites located and maintained on Federal lands in the United States of America on September 1, ~~2015~~²⁰¹⁵.
- The undersigned have performed the assessment work required by law for each mining claim listed prior to filing this waiver and understand that by filing this form, the undersigned must file an affidavit of assessment work with the Bureau of Land Management (BLM) by the December 30th following the filing of this waiver.
- The undersigned understand that if the assessment work obligation has not yet come due under 30 U.S.C. 28 (for those claims in their first assessment year only), a notice of intent to hold reciting this condition must be recorded by the December 30th following the filing of this waiver.
- The undersigned understand that mill and tunnel sites may also be listed on this waiver and be waived from payment of the maintenance fee, and that a notice of intent to hold for these sites is required to be filed with the BLM by the December 30th following the filing of this waiver.
- The undersigned understand and acknowledge that pursuant to 43 U.S.C. 1212 and 18 U.S.C. 1001, the filing or recording of a false, fictitious, or fraudulent document with the BLM may result in a fine of up to \$250,000, a prison term not to exceed five years, or both.
- The mining claims, mill or tunnel sites for which this waiver from payment of the maintenance fees is requested are:

CLAIM OR SITE NAME	BLM RECORDATION SERIAL NUMBER
1. JACKIE'S MYSTIC GEODES ✓	357015
2.	
3.	
4.	
5.	
6.	
7.	
8.	
9.	
10.	

RECEIVED
BLM AZ STATE OFFICE
2015 AUG - 5 P 3: 11
PHOENIX, ARIZONA

The owner(s) (claimants) of the above mining claims and sites are:

JACKIE MARTIN
(Owner's Name - Please Print)
46261 E. HWY 60
(Owner's Mailing Address)

Jackie Martin
(Owner's Signature)
SALOME AZ 85348
(City) (State) (Zip Code)

RON SCHWARTZ
(Owner's Name - Please Print)
46204 E. HWY 60
(Owner's Mailing Address)

Ron Schwartz
(Owner's Signature)
SALOME AZ 85348
(City) (State) (Zip Code)

(Owner's Name - Please Print)
(Owner's Mailing Address)

(Owner's Signature)
(City) (State) (Zip Code)

(Owner's Name - Please Print)
(Owner's Mailing Address)

(Owner's Signature)
(City) (State) (Zip Code)

(Continued on page 2)

ENTERED
SEP 21 2015

BY: [Signature]

NWV
9/3/2015
[Signature]

367222

169

Form 3830-2
(October 2013)

UNITED STATES
DEPARTMENT OF THE INTERIOR
BUREAU OF LAND MANAGEMENT

MAINTENANCE FEE WAIVER CERTIFICATION

FORM APPROVED
OMB NO. 1004-0114
Expires: October 31, 2016

SEE INSTRUCTIONS ON PAGE 2

- This small miner waiver is filed for the assessment year beginning on September 1, ~~2014~~²⁰¹⁵ and ending on September 1, ~~2015~~²⁰¹⁶.
- The undersigned and all related parties owned ten or fewer mining claims, mill, or tunnel sites located and maintained on Federal lands in the United States of America on September 1, 2015.
- The undersigned have performed the assessment work required by law for each mining claim listed prior to filing this waiver and understand that by filing this form, the undersigned must file an affidavit of assessment work with the Bureau of Land Management (BLM) by the December 30th following the filing of this waiver.
- The undersigned understand that if the assessment work obligation has not yet come due under 30 U.S.C. 28 (for those claims in their first assessment year only), a notice of intent to hold reciting this condition must be recorded by the December 30th following the filing of this waiver.
- The undersigned understand that mill and tunnel sites may also be listed on this waiver and be waived from payment of the maintenance fee, and that a notice of intent to hold for these sites is required to be filed with the BLM by the December 30th following the filing of this waiver.
- The undersigned understand and acknowledge that pursuant to 43 U.S.C. 1212 and 18 U.S.C. 1001, the filing or recording of a false, fictitious, or fraudulent document with the BLM may result in a fine of up to \$250,000, a prison term not to exceed five years, or both.
- The mining claims, mill or tunnel sites for which this waiver from payment of the maintenance fees is requested are:

CLAIM OR SITE NAME	BLM RECORDATION SERIAL NUMBER
1. <u>Lucky Star</u> ✓	<u>367222</u>
2.	
3.	
4.	
5.	
6.	
7.	
8.	
9.	
10.	

RECEIVED
BLM AZ STATE OFFICE
2015 AUG -5 P 3:12
PHOENIX ARIZONA

The owner(s) (claimants) of the above mining claims and sites are:

RONALD SCHWARTZ
(Owner's Name - Please Print)
46204 E. HWY 60
(Owner's Mailing Address)

Ronald Schwartz
(Owner's Signature)
SALOME AZ 85348
(City) (State) (Zip Code)

VALERIE HESS SCHWARTZ
(Owner's Name - Please Print)
46204 E. HWY 60
(Owner's Mailing Address)

Val Hess Schwartz
(Owner's Signature)
SALOME AZ 85348
(City) (State) (Zip Code)

CAROL Brainerd
(Owner's Name - Please Print)
46324 E. PERRY DRIVE
(Owner's Mailing Address)

Carol Brainerd
(Owner's Signature)
SALOME AZ 85348
(City) (State) (Zip Code)

(Owner's Name - Please Print)

(Owner's Signature)

(Owner's Mailing Address)

(City)

(State)

(Zip Code)

(Continued on page 2)

ENTERED
SEP 11 2015
m

NWV
9/13/2015
m

RICHARD B. ROLAND SR.
 (Owner's Name - Please Print)
46025 E. ROLAND LANE
 (Owner's Mailing Address)

RBRoland
 (Owner's Signature)
SALOME
 (City) AZ 85348
 (State) (Zip Code)

(Owner's Name - Please Print) _____
 (Owner's Mailing Address) _____
 (City) _____ (State) _____ (Zip Code) _____

(Owner's Name - Please Print) _____
 (Owner's Mailing Address) _____
 (City) _____ (State) _____ (Zip Code) _____

(Owner's Name - Please Print) _____
 (Owner's Mailing Address) _____
 (City) _____ (State) _____ (Zip Code) _____

(Owner's Name - Please Print) _____
 (Owner's Mailing Address) _____
 (City) _____ (State) _____ (Zip Code) _____


18 U.S.C. 1001 and 43 U.S.C. 1212 make it a crime for any person knowingly and willfully to make to any department or agency of the United States any false, fictitious or fraudulent statements or representations as to any matter within its jurisdiction.

INSTRUCTIONS

1. This certification is made under the provisions of 43 U.S.C. § 1744 and 30 U.S.C. § 28-28k and the regulations thereunder (43 CFR Part 3830).
2. The claimant(s) must fill in the dates in paragraph 1 for the beginning and ending of the assessment year for which this waiver is sought.
3. The claimant(s) must fill in the date in paragraph 2 for the beginning of the assessment year for which this waiver is sought.
4. All claim and site names and BLM serial numbers must be listed for the mining claims, mill sites, and tunnel sites for which the waiver is sought.
5. All owners of the mining claims, mill sites, and tunnel sites and their addresses must be given.
6. This waiver form must be signed by all the claimants or their designated agent, in original form. If an agent is designated, a notarized designation of agent, signed by all of the claimants with proper address given, must be submitted with this waiver.
7. This form must be filed no later than September 1st for the upcoming assessment year in the BLM State Office where the mining claims or sites are recorded, or the waiver cannot be granted by the BLM. (Example: To obtain a waiver for the assessment year 2012, which begins on September 1, 2011, you must qualify for and file for a waiver no later than September 1, 2011, in the proper BLM State Office.)
8. For all mining claims which require assessment work, you must record an affidavit of labor on or before the December 30th immediately following the filing of this waiver. For all other mining claims or sites waived, you must record a notice of intent to hold on or before the December 30th immediately following the filing of this waiver.
9. Mill and tunnel sites may also be listed on this waiver and be waived from payment of the maintenance fee. A notice of intent to hold for these sites is required to be filed by the December 30th following the filing of this waiver.

RECEIVED
 BLM AZ STATE OFFICE
 2015 AUG -5 P 3:12
 PHOENIX, ARIZONA

FOR OFFICIAL USE ONLY



RECEIVED
DLM AZ STATE OFFICE

2015 AUG -5 P 3:11

PHOENIX, ARIZONA

Please send
copies to
RON SCHWARTZ
46204 E Hwy 60
SALOME AZ
85348



SHELLY D BAKER, RECORDER 352549

OFFICIAL RECORDS OF LA PAZ COUNTY, AZ

07-20-2015 03:02 PM Recording Fee \$15.00

When Recorded Return Document to:

RON SCHWARTZ
46204 E. HWY 60
SALOME AZ
85348

Check here is this is a change of address.
Telephone: 928-927-4298
E-mail address:

AFFIDAVIT OF PERFORMANCE OF ANNUAL WORK

1. State of Arizona, County of La Paz ss:

2. I (Name) RON SCHWARTZ

3. Reside at (Address) 46204 E. HWY 60

City SALOME County La Paz

State AZ Zip 85348 being duly sworn, depose and say that I am a citizen of the United States, more than eighteen years of age, and that all of the facts set forth in this affidavit, subject to the provisions and penalties of 18 U.S.C. 1001 pertaining to the filing of false, fictitious, or fraudulent statements with the United States, are true and correct according to the best of my knowledge, information and belief.

4. Owner's name and address (If not shown in Items 1-3 above).
SAME

5. That I am personally acquainted with the mining claim(s). The work and improvements were made by and at the expense of the owner(s) of said claim(s). Said contiguous group of claims, listed on this document, are situated in the Ellsworth (optional) Mining District; La Paz County, Arizona.

RECEIVED
BLM ARIZONA OFFICE
2015 AUG -5 P 3:11
PHOENIX, ARIZONA

BLM
Date
Stamp

Line No.	AMC NUMBER	CLAIM/SITE NAME	COUNTY RECORDER DATA (If available)	TWP	RNG	SEC
1	352549	Eagle one	1999-4131	4N	13W	15
2	352550	Eagle two	1999-4132	4N	13W	15 10 10
3						
4						
5						
6						

RECEIVED
 BLM FIELD OFFICE
 PHOENIX, ARIZONA
 2015 AUG -5 P 3:12
 BLM
 Date
 Stamp

7						
8						
9						
10						

6. That between the dates starting at 12 o'clock noon on September 1, 20 11 and ending at 12 o'clock noon on September 1, 20 12 at least \$ 300.00 dollars worth of work and improvements were done and performed upon said claim(s) or upon one or more of a contiguous group of claims for the benefit of all, wholly or partly outside of a contiguous group of claims for the benefit of all, not including the location work.

7. That the following persons were employed to perform the work and improvements described herein: RON SCHWARTZ

8. That the work and improvements performed were: Exploration work

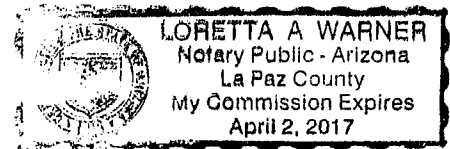
9. Dated: 7/15/15 Signature: Ron Schwartz

SUBSCRIBED AND SWORN TO before me, a Notary Public, this 15th day of July 20 15

By: Ron Schwartz

Notary Public Loretta A. Warner

My Commission Expires 4/2/17



Bureau of Land Management
 Arizona State Office
www.az.blm.gov

No. of Claims: 2 x \$10 = \$20.00
 Check No.: 2062 Init. CAH
 Receipt No.: 3360380
 For BLM Use Only



SHELLY D BAKER, RECORDER 357015

OFFICIAL RECORDS OF LA PAZ COUNTY, AZ

07-20-2015 03:02 PM Recording Fee \$15.00

When Recorded Return Document to:

RON SCHWARTZ
46204 E. HWY 60
SALOME AZ.
85348

Check here is this is a change of address.

Telephone: 928-927-4298

E-mail address: _____

AFFIDAVIT OF PERFORMANCE OF ANNUAL WORK

1. State of Arizona, County of La Paz ss:

2. I (Name) RON SCHWARTZ


3. Reside at (Address) 46204 E. HWY 60

City SALOME County La Paz

State AZ zip 85348 being duly sworn, depose and say that I am a citizen of the United States, more than eighteen years of age, and that all of the facts set forth in this affidavit, subject to the provisions and penalties of 18 U.S.C. 1001 pertaining to the filing of false, fictitious, or fraudulent statements with the United States, are true and correct according to the best of my knowledge, information and belief.

4. Owner's name and address (If not shown in Items 1-3 above). JACKIE MARTIN 46261 E. Hwy
SALOME AZ 85348

5. That I am personally acquainted with the mining claim(s). The work and improvements were made by and at the expense of the owner(s) of said claim(s). Said contiguous group of claims, listed on this document, are situated in the Plomosa (optional) Mining District; La Paz County, Arizona.



Line No.	AMC NUMBER	CLAIM/SITE NAME	COUNTY RECORDER DATA (If available)	TWP	RNG	SEC
1	357015	JACKIES MYSTIC GEODES	2002-05768	3N	17W	12
2						
3						
4						
5						
6						

Form: MCF108
Revised Jan. 2006
Page 1 of 2
AUG 17 2015
Ripm

RECEIVED
 BLM ARIZONA OFFICE
 PHOENIX, ARIZONA
 2015 AUG -5 P 3:12
 BLM
 Date
 Stamp

7					
8					
9					
10					

6. That between the dates starting at 12 o'clock noon on September 1, 20 11 and ending at 12 o'clock noon on September 1, 20 12 at least \$ 300.00 dollars worth of work and improvements were done and performed upon said claim(s) or upon one or more of a contiguous group of claims for the benefit of all, wholly or partly outside of a contiguous group of claims for the benefit of all, not including the location work.

7. That the following persons were employed to perform the work and improvements described herein: RON SCHWARTZ AND JACKIE MARTIN

8. That the work and improvements performed were: Exploration work


9. Dated: 7/15/15 Signature: Ron Schwartz

SUBSCRIBED AND SWORN TO before me, a Notary Public, this 15th day of July 20 15

By: Ron Schwartz

Notary Public Loretta A Warner

My Commission Expires 4/2/2017


 LORETTA A WARNER
 Notary Public - Arizona
 La Paz County
 My Commission Expires
 April 2, 2017

Bureau of Land Management
 Arizona State Office
www.az.blm.gov

No. of Claims: 1 x \$10 = \$10.00
 Check No.: 2062 Init. AW
 Receipt No.: 3360380
 For BLM Use Only



SHELLY D BAKER, RECORDER 367222
OFFICIAL RECORDS OF LA PAZ COUNTY, AZ
07-20-2015 03:02 PM Recording Fee \$15.00

When Recorded Return Document to:

RON SCHWARTZ
46204 E. HWY 60
SALOME AZ
85348

Check here if this is a change of address.

Telephone: 928-927-4298

E-mail address: _____

AFFIDAVIT OF PERFORMANCE OF ANNUAL WORK

1. State of Arizona, County of La Paz ss:

2. I (Name) RON SCHWARTZ

3. Reside at (Address) 46204 E. HWY 60

City SALOME County La Paz


State AZ Zip 85348 being duly sworn, depose and say that I am a citizen of the United States, more than eighteen years of age, and that all of the facts set forth in this affidavit, subject to the provisions and penalties of 18 U.S.C. 1001 pertaining to the filing of false, fictitious, or fraudulent statements with the United States, are true and correct according to the best of my knowledge, information and belief.

4. Owner's name and address (If not shown in Items 1-3 above). CAROL BRAINARD AND RICHARD
RON AND VALERIE SCHWARTZ
46342 E. PERRY DRIVE
SALOME AZ. 85348 46204 E. HWY 60 SALOME AZ. 8534

5. That I am personally acquainted with the mining claim(s). The work and improvements were made by and at the expense of the owner(s) of said claim(s). Said contiguous group of claims, listed on this document, are situated in the

(optional) Mining District; La Paz County, Arizona.

Line No.	AMC NUMBER	CLAIM/SITE NAME	COUNTY RECORDER DATA (If available)	TWP	RNG	SEC
1	367222	LUCKY STAR	2005-05178	4N	18W	36
2						
3						
4						
5						
6						



BY: _____

RECEIVED
BLM AZ STATE OFFICE
2015 AUG -5 P 3:12
PHOENIX, ARIZONA

BLM
Date
Stamp

7					
8					
9					
10					

6. That between the dates starting at 12 o'clock noon on September 1, 20 11 and ending at 12 o'clock noon on September 1, 20 12 at least \$ 300.00 dollars worth of work and improvements were done and performed upon said claim(s) or upon one or more of a contiguous group of claims for the benefit of all, wholly or partly outside of a contiguous group of claims for the benefit of all, not including the location work.

7. That the following persons were employed to perform the work and improvements described herein: RON AND VALERIE SCHWARTZ CAROL BRAINARD AND RICHARD ROLAND

8. That the work and improvements performed were: Exploration work


9. Dated: 7/15/15 Signature: Ron Schwartz

SUBSCRIBED AND SWORN TO before me, a Notary Public, this 15th day of July 20 15

By: Ron Schwartz

Notary Public Loretta A. Warner

My Commission Expires 4/2/17



Bureau of Land Management
Arizona State Office
www.az.blm.gov

No. of Claims: 1 x \$10 = \$10.00
Check No.: 2062 Init. ASA
Receipt No.: 3360380
For BLM Use Only

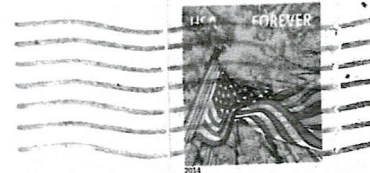



Ron Schwartz
46204 E Hwy 60
Salome, Arizona
85348

RECEIVED
BLM AZ STATE OFFICE

2015 AUG -5 P 3:06

PHOENIX, ARIZONA



Bureau of Land Management
one North Central ave Suite 800
Phoenix AZ

85004-4427

6500484427



United States Department of the Interior
Bureau of Land Management
 LANDS/RECREATION & PLANNING
 ONE N CENTRAL AVE
 PHOENIX, AZ 85004 -2203
 Phone: 602-417-9200

Receipt

No: 3360380

Transaction #: 3458371	
Date of Transaction: 08/06/2015	
CUSTOMER:	
RONALD O SCHWARTZ 46204 HIGHWAY 60 SALOME, AZ 85348-3612 US	

LINE #	QTY	DESCRIPTION	REMARKS	UNIT PRICE	TOTAL
1	1.00	LOCATABLE MINERALS / MINING CLAIMS-NOT NEW-UNADJUD, ONE AUTH NO. ONLY / MINING CLAIM MONEY RECEIVED CASES: AMC352549/\$40.00	MAINT FEE WAIVER (4) 2016 / POL (6) 2015	- n/a -	40.00
TOTAL:					\$40.00

PAYMENT INFORMATION					
1	AMOUNT:	40.00	POSTMARKED:	08/03/2015	
	TYPE:	CHECK	RECEIVED:	08/05/2015	
	CHECK NO:	2062			
	NAME:	SCHWARTZ, RONALD O 46204 HIGHWAY 60 SALOME AZ 85348-3612 US			

REMARKS

This receipt was generated by the automated BLM Collections and Billing System and is a paper representation of a portion of the official electronic record contained therein.

ENTERED
 AUG 07 2015
 BY: *RAM*

8/6/2015

UNITED STATES 1077
DEPARTMENT OF THE INTERIOR
BUREAU OF LAND MANAGEMENT
MAINTENANCE FEE WAIVER CERTIFICATION

AMC 357015

352549

367222

FORM APPROVED

OMB NO. 1004-0114

Expires: October 31, 2016

RM

SEE INSTRUCTIONS ON PAGE 2

1. This small miner waiver is filed for the assessment year beginning on September 1, ~~2013~~²⁰¹⁴ and ending on September 1, ~~2014~~²⁰¹⁵
2. The undersigned and all related parties owned ten or fewer mining claims, mill, or tunnel sites located and maintained on Federal lands in the United States of America on September 1, 2014.
3. The undersigned have performed the assessment work required by law for each mining claim listed prior to filing this waiver and understand that by filing this form, the undersigned must file an affidavit of assessment work with the Bureau of Land Management (BLM) by the December 30th following the filing of this waiver.
4. The undersigned understand that if the assessment work obligation has not yet come due under 30 U.S.C. 28 (for those claims in their first assessment year only), a notice of intent to hold reciting this condition must be recorded by the December 30th following the filing of this waiver.
5. The undersigned understand that mill and tunnel sites may also be listed on this waiver and be waived from payment of the maintenance fee, and that a notice of intent to hold for these sites is required to be filed with the BLM by the December 30th following the filing of this waiver.
6. The undersigned understand and acknowledge that pursuant to 43 U.S.C. 1212 and 18 U.S.C. 1001, the filing or recording of a false, fictitious, or fraudulent document with the BLM may result in a fine of up to \$250,000, a prison term not to exceed five years, or both.
7. The mining claims, mill or tunnel sites for which this waiver from payment of the maintenance fees is requested are:

CLAIM OR SITE NAME	BLM RECORDATION SERIAL NUMBER
1. JACKIES MYSTIC GEODES	✓ 357015
2.	
3.	
4.	
5.	
6.	
7.	
8.	
9.	
10.	

The owner(s) (claimants) of the above mining claims and sites are:

RON SCHWARTZ
(Owner's Name - Please Print)

46204 E. HWY 60
(Owner's Mailing Address)

Ron Schwartz
(Owner's Signature)

SALOME AZ 85348
(City) (State) (Zip Code)

JACKIE MARTIN
(Owner's Name - Please Print)

46261 E. HWY 60
(Owner's Mailing Address)

Jackie Martin
(Owner's Signature)

SALOME PHOENIX, ARIZONA AZ 85348
(City) (State) (Zip Code)

(Owner's Name - Please Print)

(Owner's Mailing Address)

(Owner's Name - Please Print)

(Owner's Mailing Address)

(Owner's Signature)

(City)

(State)

(Zip Code)

(City)

(State)

(Zip Code)

(Continued on page 2)

ENTERED
SEP 15 2014
BY: *RM*

RECEIVED
BLM AZ STATE OFFICE
PHOENIX, ARIZONA
2014 SEP -2 P 2:29

NWV
9/23/2014
RM

(Owner's Name - Please Print)	(Owner's Signature)		
(Owner's Mailing Address)	(City)	(State)	(Zip Code)
(Owner's Name - Please Print)	(Owner's Signature)		
(Owner's Mailing Address)	(City)	(State)	(Zip Code)
(Owner's Name - Please Print)	(Owner's Signature)		
(Owner's Mailing Address)	(City)	(State)	(Zip Code)
(Owner's Name - Please Print)	(Owner's Signature)		
(Owner's Mailing Address)	(City)	(State)	(Zip Code)

18 U.S.C. 1001 and 43 U.S.C. 1212 make it a crime for any person knowingly and willfully to make to any department or agency of the United States any false, fictitious or fraudulent statements or representations as to any matter within its jurisdiction.

INSTRUCTIONS

1. This certification is made under the provisions of 43 U.S.C. § 1744 and 30 U.S.C. §28-28k and the regulations thereunder (43 CFR Part 3830).
2. The claimant(s) must fill in the dates in paragraph 1 for the beginning and ending of the assessment year for which this waiver is sought.
3. The claimant(s) must fill in the date in paragraph 2 for the beginning of the assessment year for which this waiver is sought.
4. All claim and site names and BLM serial numbers must be listed for the mining claims, mill sites, and tunnel sites for which the waiver is sought.
5. All owners of the mining claims, mill sites, and tunnel sites and their addresses must be given.
6. This waiver form must be signed by all the claimants or their designated agent, in original form. If an agent is designated, a notarized designation of agent, signed by all of the claimants with proper address given, must be submitted with this waiver.
7. This form must be filed no later than September 1st for the upcoming assessment year in the BLM State Office where the mining claims or sites are recorded, or the waiver cannot be granted by the BLM. (Example: To obtain a waiver for the assessment year 2012, which begins on September 1, 2011, you must qualify for and file for a waiver no later than September 1, 2011, in the proper BLM State Office.)
8. For all mining claims which require assessment work, you must record an affidavit of labor on or before the December 30th immediately following the filing of this waiver. For all other mining claims or sites waived, you must record a notice of intent to hold on or before the December 30th immediately following the filing of this waiver.
9. Mill and tunnel sites may also be listed on this waiver and be waived from payment of the maintenance fee. A notice of intent to hold for these sites is required to be filed by the December 30th following the filing of this waiver.

RECEIVED
 BLM AZ STATE OFFICE
 2011 SEP - 2 P 2: 29
 PHOENIX, ARIZONA

FOR OFFICIAL USE ONLY

UNITED STATES DEPARTMENT OF THE INTERIOR
BUREAU OF LAND MANAGEMENT

1077

MAINTENANCE FEE WAIVER CERTIFICATION

SEE INSTRUCTIONS ON REVERSE

FORM APPROVED
OMB NO. 1004-0114
Expires: February 28, 2010

1. This small miner waiver is filed for the assessment year beginning at noon on September 1, 2013 and ending at noon on September 1, 2014.
2. The undersigned and all related parties owned ten or fewer mining claims, mill, or tunnel sites located and maintained on Federal lands in the United States of America on September 1, _____.
3. The undersigned have performed the assessment work required by law for each mining claim listed prior to filing this waiver and understand that by filing this form; an affidavit of assessment work must be recorded by the December 30th following the filing of this waiver.
4. The undersigned understand that if the assessment work obligation has not yet come due under 30 U.S.C. 28 (for those claims in their first assessment year only); a notice of intent to hold reciting this condition must be recorded by the December 30th following the filing of this waiver.
5. The undersigned understand that mill and tunnel sites may also be listed upon this waiver and be waived from payment of the maintenance fee; and that a notice of intent to hold for these sites is required to be recorded by the December 30th immediately following the filing of this waiver.
6. The undersigned understand and acknowledge that pursuant to 43 U.S.C. 1212 and 18 U.S.C. 1001; the filing or recording of a false, fictitious, or fraudulent document with the Bureau of Land Management may result in a fine of up to \$250,000, a prison term not to exceed five years, or both.
7. The mining claims, mill or tunnel sites for which this waiver from payment of the maintenance fees is requested are:

CLAIM OR SITE NAME	BLM RECORDATION SERIAL NUMBER
1. JACKIES MYSTIC GEODES	357015
2.	
3.	
4.	
5.	
6.	
7.	
8.	
9.	
10.	

RECEIVED
BLM AZ STATE OFFICE
2014 JUL 15 P 2:57
PHOENIX, ARIZONA

The owner(s) (claimants) of the above mining claims and sites are:

JACKIE MARTIN
(Owner's Name - Please Print)
 46261 E. HWY 60
(Street or P.O. Box)
 SALOME AZ 85348
(City) (State) (Zip Code)

Jackie Martin
(Owner's Signature)

RON SCHWARTZ
(Owner's Name - Please Print)
 46204 E. HWY 60
(Street or P.O. Box)
 SALOME AZ 85348
(City) (State) (Zip Code)

Ron Schwartz
(Owner's Signature)

(Owner's Name - Please Print)

(Street or P.O. Box)

(City) (State) (Zip Code)

(Owner's Signature)

(Owner's Name - Please Print)	(Owner's Signature)
(Street or P.O. Box)	(City) (State) (Zip Code)
(Owner's Name - Please Print)	(Owner's Signature)
(Street or P.O. Box)	(City) (State) (Zip Code)
(Owner's Name - Please Print)	(Owner's Signature)
(Street or P.O. Box)	(City) (State) (Zip Code)
(Owner's Name - Please Print)	(Owner's Signature)
(Street or P.O. Box)	(City) (State) (Zip Code)

RECEIVED
 BLM AZ STATE OFFICE
 2014 JUN 15 P 2:58
 PHOENIX, ARIZONA

INSTRUCTIONS

1. This certification is made under the provisions of § 1744 of Title 43 and § 28-28k of Title 30 of the United States Code; and the regulations thereunder (43 CFR Part 3830).
2. The claimant(s) **must** fill in the dates in paragraph 1 for the beginning and ending of the assessment year for which this waiver is sought.
3. The claimant(s) **must** fill in the date in paragraph 2 for the beginning of the assessment year for which this waiver is sought.
4. All claim and site names and Bureau of Land Management (BLM) serial numbers **must** be listed for the mining claims, mill sites, and tunnel sites for which the waiver is sought.
5. All owners of the mining claims, mill sites, and tunnel sites and their addresses **must** be given.
6. This waiver form **must** be signed by all the claimants or their designated agent, in original form. If an agent is designated, a notarized designation of agent, signed by all of the claimants with proper address given, **must** be submitted with this waiver.
7. This form **must** be filed no later than September 1st for the upcoming assessment year in the BLM State Office where the mining claims or sites are recorded, or the waiver cannot be granted by the BLM. (Example: to obtain a waiver for the assessment year 2000, which begins at noon on September 1, 1999, you **must** qualify for and file for a waiver no later than September 1, 1999, in the proper BLM State Office).
8. For all mining claims which require assessment work, you **must** record an affidavit of labor on or before the December 30th immediately following the filing of this waiver. For all other mining claims or sites waived, you **must** record a notice of intent to hold on or before the December 30th immediately following the filing of this waiver.
9. Mill and tunnel sites may also be listed upon this waiver and be waived from payment of the maintenance fee. A notice of intent to hold for these sites is required to be filed by the December 30th following the filing of this waiver.

NOTICE/BURDEN HOURS STATEMENT

The Privacy Act of 1974, *as amended*, and the regulation in 43 CFR 2.48(d) provide that you be furnished the following information in connection with the information required by this certification of waiver from rental fees.

AUTHORITY: 30 U.S.C. 28-28k; 43 U.S.C. 1201, 1457, 1740, and 1744; and 43 CFR 3830.

PRINCIPLE PURPOSE: This information is to be used to verify that the owner(s) (claimants) of a mining claim has complied with 30 U.S.C. 28f and is entitled to perform assessment work in lieu of paying the maintenance fee for the mining claims listed on this form.

ROUTINE USE: (1) Adjudication of the claimant(s) certification of waiver from paying the maintenance fee otherwise required by 30 U.S.C. 28f. (2) Disclosure may be made to appropriate Federal agencies when location is made within the agency's geographic area of responsibility. (3) Information from the record and/or the record will be transferred to the appropriate Federal, State, or local agency, or a member of the public in response to a specific request for pertinent information. (4) Information may also be provided to the Department of Justice or in a proceeding before a court or adjudicative body: or to Federal, State, local or foreign agencies when needed for enforcement of civil or criminal codes or applicable regulations concerning title rights upon the public land.

EFFECT OF NOT PROVIDING INFORMATION: Disclosure of this information is required by 30 U.S.C. 28f and 43 CFR Part 3830 for those qualified claimants wishing to take the small miner waiver allowed. Failure to supply the information required in this form to support the claimants certification of waiver from payment of the otherwise required maintenance fees will result in the waiver being disallowed and the mining claims subject to forfeiture by BLM under 30 U.S.C. 28i.

The Paperwork Reduction Act of 1995 requires us to inform you that: This information is being collected to allow the BLM to determine if you qualify for a waiver from the payment of \$100 per mining claim or site maintenance fee established in 30 U.S.C. 28f and the implementing regulations at 43 CFR 3830. A response to this request is required in accordance with the statute to obtain your benefit.

BLM would like you to know that you do not have to respond to this, or any other, Federal agency-sponsored information collection unless it displays a currently valid OMB control number.

Public reporting burden for this form is estimated to average 20 minutes (.33 hours) per response, including time to review instructions, gathering and maintaining data, and completing and reviewing the form. Direct comments regarding this burden estimate, or any other aspect of this form, to the U.S. Department of the Interior, Bureau of Land Management, (1004-0114) Bureau Information Collection Clearance Officer (WO-630), Mail Stop 401 LS, 1849 C St, N.W., Washington, D.C. 20240.

FOR OFFICIAL USE ONLY

UNITED STATES **1078**
DEPARTMENT OF THE INTERIOR
BUREAU OF LAND MANAGEMENT
MAINTENANCE FEE WAIVER CERTIFICATION

FORM APPROVED
OMB NO. 1004-0114
Expires: October 31, 2016

SEE INSTRUCTIONS ON PAGE 2

- This small miner waiver is filed for the assessment year beginning on September 1, ~~2013~~²⁰¹⁴ and ending on September 1, ~~2014~~²⁰¹⁵.
- The undersigned and all related parties owned ten or fewer mining claims, mill, or tunnel sites located and maintained on Federal lands in the United States of America on September 1, ~~2014~~²⁰¹⁴.
- The undersigned have performed the assessment work required by law for each mining claim listed prior to filing this waiver and understand that by filing this form, the undersigned must file an affidavit of assessment work with the Bureau of Land Management (BLM) by the December 30th following the filing of this waiver.
- The undersigned understand that if the assessment work obligation has not yet come due under 30 U.S.C. 28 (for those claims in their first assessment year only), a notice of intent to hold reciting this condition must be recorded by the December 30th following the filing of this waiver.
- The undersigned understand that mill and tunnel sites may also be listed on this waiver and be waived from payment of the maintenance fee, and that a notice of intent to hold for these sites is required to be filed with the BLM by the December 30th following the filing of this waiver.
- The undersigned understand and acknowledge that pursuant to 43 U.S.C. 1212 and 18 U.S.C. 1001, the filing or recording of a false, fictitious, or fraudulent document with the BLM may result in a fine of up to \$250,000, a prison term not to exceed five years, or both.
- The mining claims, mill or tunnel sites for which this waiver from payment of the maintenance fees is requested are:

CLAIM OR SITE NAME	BLM RECORDATION SERIAL NUMBER
1. EAGLE ONE	✓ 352549
2. EAGLE TWO	352550
3.	
4.	
5.	
6.	
7.	
8.	
9.	
10.	

The owner(s) (claimants) of the above mining claims and sites are:

RON SCHWARTZ
(Owner's Name - Please Print)
46204 E. HWY 60
(Owner's Mailing Address)

Ron Schwartz
(Owner's Signature)
SALOME AZ 85348
(City) (State) (Zip Code)

(Owner's Name - Please Print)

(Owner's Signature)

(Owner's Mailing Address)

(City) (State) (Zip Code)

(Owner's Name - Please Print)

(Owner's Signature)

(Owner's Mailing Address)

(City) (State) (Zip Code)

(Owner's Name - Please Print)

(Owner's Signature)

(Owner's Mailing Address)

(City) (State) (Zip Code)

(Continued on page 2)

ENTERED
SEP 15 2014
BY: *pm*

RECEIVED
BLM AZ STATE OFFICE
PHOENIX, ARIZONA
2014 SEP - 2 P 2: 29

NWV
9/23/2014
pm

(Owner's Name - Please Print)	(Owner's Signature)		
(Owner's Mailing Address)	(City)	(State)	(Zip Code)
(Owner's Name - Please Print)	(Owner's Signature)		
(Owner's Mailing Address)	(City)	(State)	(Zip Code)
(Owner's Name - Please Print)	(Owner's Signature)		
(Owner's Mailing Address)	(City)	(State)	(Zip Code)
(Owner's Name - Please Print)	(Owner's Signature)		
(Owner's Mailing Address)	(City)	(State)	(Zip Code)

18 U.S.C. 1001 and 43 U.S.C. 1212 make it a crime for any person knowingly and willfully to make to any department or agency of the United States any false, fictitious or fraudulent statements or representations as to any matter within its jurisdiction.

INSTRUCTIONS

1. This certification is made under the provisions of 43 U.S.C. § 1744 and 30 U.S.C. §28-28k and the regulations thereunder (43 CFR Part 3830).
2. The claimant(s) must fill in the dates in paragraph 1 for the beginning and ending of the assessment year for which this waiver is sought.
3. The claimant(s) must fill in the date in paragraph 2 for the beginning of the assessment year for which this waiver is sought.
4. All claim and site names and BLM serial numbers must be listed for the mining claims, mill sites, and tunnel sites for which the waiver is sought.
5. All owners of the mining claims, mill sites, and tunnel sites and their addresses must be given.
6. This waiver form must be signed by all the claimants or their designated agent, in original form. If an agent is designated, a notarized designation of agent, signed by all of the claimants with proper address given, must be submitted with this waiver.
7. This form must be filed no later than September 1st for the upcoming assessment year in the BLM State Office where the mining claims or sites are recorded, or the waiver cannot be granted by the BLM. (Example: To obtain a waiver for the assessment year 2012, which begins on September 1, 2011, you must qualify for and file for a waiver no later than September 1, 2011, in the proper BLM State Office.)
8. For all mining claims which require assessment work, you must record an affidavit of labor on or before the December 30th immediately following the filing of this waiver. For all other mining claims or sites waived, you must record a notice of intent to hold on or before the December 30th immediately following the filing of this waiver.
9. Mill and tunnel sites may also be listed on this waiver and be waived from payment of the maintenance fee. A notice of intent to hold for these sites is required to be filed by the December 30th following the filing of this waiver.

RECEIVED
 BLM STATE OFFICE
 PHOENIX, ARIZONA
 2011 SEP - 2 P 2: 29

FOR OFFICIAL USE ONLY

Ms. Martin,

On July 15, 2014, our office received your Maintenance Fee Waiver Certification. Unfortunately the form is expired and a current form is required to be filed. I have enclosed the current form. I have also enclosed a copy of the form you sent to us. Please complete it and send it to our office before September 1, 2014 so it may be processed.

Address:
Bureau of Land Management
One North Central Ave Suite 800
Phoenix, AZ 85004-4427

If you have any questions, don't hesitate to call me.

Thank you,



RéAnn Myers
Land Law Examiner
Bureau of Land Management
Arizona State Office
602-417-9413

RECEIVED
BLM AZ STATE OFFICE
2014 SEP - 2 P 2: 29
PHOENIX, ARIZONA

Thank you for your help - ~~duress~~ as
I said on phone on vacation in Montana
and didn't find out about it till August 22
2014 and had to have Jackie Express mail
me - Please send copies if everything is ok

To
RON SCHWARTZ
46204 E. Hwy 60
SALOME AZ 85348

078

A.C.H.

FORM APPROVED
OMB NO. 1004-0114
Expires: February 28, 2010

MAINTENANCE FEE WAIVER CERTIFICATION

SEE INSTRUCTIONS ON REVERSE

1. This small miner waiver is filed for the assessment year beginning at noon on September 1, 2013 and ending at noon on September 1, 2014
2. The undersigned and all related parties owned ten or fewer mining claims, mill, or tunnel sites located and maintained on Federal lands in the United States of America on September 1, _____.
3. The undersigned have performed the assessment work **required by law** for each mining claim listed **prior to filing this waiver** and understand that by filing this form; an affidavit of assessment work **must** be recorded by the December 30th following the filing of this waiver.
4. The undersigned understand that if the assessment work obligation has not yet come due under 30 U.S.C. 28 (for those claims in their first assessment year only); a notice of intent to hold reciting this condition **must** be recorded by the December 30th following the filing of this waiver.
5. The undersigned understand that mill and tunnel sites may also be listed upon this waiver and be waived from payment of the maintenance fee; and that a notice of intent to hold for these sites is required to be recorded by the December 30th immediately following the filing of this waiver.
6. The undersigned understand and acknowledge that pursuant to 43 U.S.C. 1212 and 18 U.S.C. 1001; the filing or recording of a false, fictitious, or fraudulent document with the Bureau of Land Management may result in a fine of up to \$250,000, a prison term not to exceed five years, or both.
7. The mining claims, mill or tunnel sites for which this waiver from payment of the maintenance fees is requested are:

CLAIM OR SITE NAME	BLM RECORDATION SERIAL NUMBER
1. EAGLE ONE	352549 ✓
2. EAGLE TWO	352550
3.	
4.	
5.	
6.	
7.	
8.	
9.	
10.	

RECEIVED
BLM AZ STATE OFFICE
2014 JUL 15 2:57
PHOENIX, ARIZONA

The owner(s) (claimants) of the above mining claims and sites are:

RONALD SCHWARTZ
 (Owner's Name - Please Print)
 46204 E. HWY 60
 (Street or P.O. Box)
 SALOME AZ 85348
 (City) (State) (Zip Code)

Ronald Schwartz
(Owner's Signature)

 (Owner's Name - Please Print)

 (Street or P.O. Box)

 (City) (State) (Zip Code)

(Owner's Signature)

 (Owner's Name - Please Print)

 (Street or P.O. Box)

 (City) (State) (Zip Code)

(Owner's Signature)

(Owner's Name - Please Print)	(Owner's Signature)		
(Street or P.O. Box)	(City)	(State)	(Zip Code)
(Owner's Name - Please Print)	(Owner's Signature)		
(Street or P.O. Box)	(City)	(State)	(Zip Code)
(Owner's Name - Please Print)	(Owner's Signature)		
(Street or P.O. Box)	(City)	(State)	(Zip Code)
(Owner's Name - Please Print)	(Owner's Signature)		
(Street or P.O. Box)	(City)	(State)	(Zip Code)

RECEIVED
 BLM AZ STATE OFFICE
 2014 JUL 15 P 2:58
 PHOENIX ARIZONA

INSTRUCTIONS

1. This certification is made under the provisions of § 1744 of Title 43 and § 28-28k of Title 30 of the United States Code; and the regulations thereunder (43 CFR Part 3830).
2. The claimant(s) **must** fill in the dates in paragraph 1 for the beginning and ending of the assessment year for which this waiver is sought.
3. The claimant(s) **must** fill in the date in paragraph 2 for the beginning of the assessment year for which this waiver is sought.
4. All claim and site names and Bureau of Land Management (BLM) serial numbers **must** be listed for the mining claims, mill sites, and tunnel sites for which the waiver is sought.
5. All owners of the mining claims, mill sites, and tunnel sites and their addresses **must** be given.
6. This waiver form **must** be signed by all the claimants or their designated agent, in original form. If an agent is designated, a notarized designation of agent, signed by all of the claimants with proper address given, **must** be submitted with this waiver.
7. This form **must** be filed no later than September 1st for the upcoming assessment year in the BLM State Office where the mining claims or sites are recorded, or the waiver cannot be granted by the BLM. (Example: to obtain a waiver for the assessment year 2000, which begins at noon on September 1, 1999, you **must** qualify for and file for a waiver no later than September 1, 1999, in the proper BLM State Office).
8. For all mining claims which require assessment work, you **must** record an affidavit of labor on or before the December 30th immediately following the filing of this waiver. For all other mining claims or sites waived, you **must** record a notice of intent to hold on or before the December 30th immediately following the filing of this waiver.
9. Mill and tunnel sites may also be listed upon this waiver and be waived from payment of the maintenance fee. A notice of intent to hold for these sites is required to be filed by the December 30th following the filing of this waiver.

NOTICE/BURDEN HOURS STATEMENT

The Privacy Act of 1974, *as amended*, and the regulation in 43 CFR 2.48(d) provide that you be furnished the following information in connection with the information required by this certification of waiver from rental fees.

AUTHORITY: 30 U.S.C. 28-28k; 43 U.S.C. 1201, 1457, 1740, and 1744; and 43 CFR 3830.

PRINCIPLE PURPOSE: This information is to be used to verify that the owner(s) (claimants) of a mining claim has complied with 30 U.S.C. 28f and is entitled to perform assessment work in lieu of paying the maintenance fee for the mining claims listed on this form.

ROUTINE USE: (1) Adjudication of the claimant(s) certification of waiver from paying the maintenance fee otherwise required by 30 U.S.C. 28f. (2) Disclosure may be made to appropriate Federal agencies when location is made within the agency's geographic area of responsibility. (3) Information from the record and/or the record will be transferred to the appropriate Federal, State, or local agency, or a member of the public in response to a specific request for pertinent information. (4) Information may also be provided to the Department of Justice or in a proceeding before a court or adjudicative body: or to Federal, State, local or foreign agencies when needed for enforcement of civil or criminal codes or applicable regulations concerning title rights upon the public land.

EFFECT OF NOT PROVIDING INFORMATION: Disclosure of this information is required by 30 U.S.C. 28f and 43 CFR Part 3830 for those qualified claimants wishing to take the small miner waiver allowed. Failure to supply the information required in this form to support the claimants certification of waiver from payment of the otherwise required maintenance fees will result in the waiver being disallowed and the mining claims subject to forfeiture by BLM under 30 U.S.C. 28i.

The Paperwork Reduction Act of 1995 requires us to inform you that:

This information is being collected to allow the BLM to determine if you qualify for a waiver from the payment of \$100 per mining claim or site maintenance fee established in 30 U.S.C. 28f and the implementing regulations at 43 CFR 3830. A response to this request is required in accordance with the statute to obtain your benefit.

BLM would like you to know that you do not have to respond to this, or any other, Federal agency-sponsored information collection unless it displays a currently valid OMB control number.

Public reporting burden for this form is estimated to average 20 minutes (.33 hours) per response, including time to review instructions, gathering and maintaining data, and completing and reviewing the form. Direct comments regarding this burden estimate, or any other aspect of this form, to the U.S. Department of the Interior, Bureau of Land Management, (1004-0114) Bureau Information Collection Clearance Officer (WO-630), Mail Stop 401 LS, 1849 C St, N.W., Washington, D.C. 20240.

FOR OFFICIAL USE ONLY

1079
257

UNITED STATES
DEPARTMENT OF THE INTERIOR
BUREAU OF LAND MANAGEMENT
MAINTENANCE FEE WAIVER CERTIFICATION

PM

FORM APPROVED
OMB NO. 1004-0114
Expires: October 31, 2016

SEE INSTRUCTIONS ON PAGE 2

1. This small miner waiver is filed for the assessment year beginning on September 1, 2014 and ending on September 1, 2015.
2. The undersigned and all related parties owned ten or fewer mining claims, mill, or tunnel sites located and maintained on Federal lands in the United States of America on September 1, 2014.
3. The undersigned have performed the assessment work required by law for each mining claim listed prior to filing this waiver and understand that by filing this form, the undersigned must file an affidavit of assessment work with the Bureau of Land Management (BLM) by the December 30th following the filing of this waiver.
4. The undersigned understand that if the assessment work obligation has not yet come due under 30 U.S.C. 28 (for those claims in their first assessment year only), a notice of intent to hold reciting this condition must be recorded by the December 30th following the filing of this waiver.
5. The undersigned understand that mill and tunnel sites may also be listed on this waiver and be waived from payment of the maintenance fee, and that a notice of intent to hold for these sites is required to be filed with the BLM by the December 30th following the filing of this waiver.
6. The undersigned understand and acknowledge that pursuant to 43 U.S.C. 1212 and 18 U.S.C. 1001, the filing or recording of a false, fictitious, or fraudulent document with the BLM may result in a fine of up to \$250,000, a prison term not to exceed five years, or both.
7. The mining claims, mill or tunnel sites for which this waiver from payment of the maintenance fees is requested are:

CLAIM OR SITE NAME	BLM RECORDATION SERIAL NUMBER
1. Lucky Star	367222
2.	
3.	
4.	
5.	
6.	
7.	
8.	
9.	
10.	

RECEIVED
BLM AZ STATE OFFICE
2014 AUG 14 P 2:26
PHOENIX, ARIZONA

The owner(s) (claimants) of the above mining claims and sites are:

RONALD SCHWARTZ
(Owner's Name - Please Print)
46204 E. Hwy 60
(Owner's Mailing Address)

Ronald Schwartz
(Owner's Signature)
SALOME
(City) AZ 85348
(State) (Zip Code)

VALERIE HESS SCHWARTZ
(Owner's Name - Please Print)
46204 E. Hwy 60
(Owner's Mailing Address)

Valerie Hess Schwartz
(Owner's Signature)
SALOME
(City) AZ 85348
(State) (Zip Code)

RICHARD B. ROLAND SR
(Owner's Name - Please Print)
46025 E. ROLAND LANE
(Owner's Mailing Address)

Richard B. Roland
(Owner's Signature)
SALOME
(City) AZ 85348
(State) (Zip Code)

CAROL BRAINERD
(Owner's Name - Please Print)
46324 E. PERRY DR
(Owner's Mailing Address)

Carol Brainerd
(Owner's Signature)
Salome
(City) AZ 85348
(State) (Zip Code)

(Continued on page 2)

INTEREST
SEP 15 2014
BY: *PM*

NWV
9/23/2014
PM

(Owner's Name - Please Print)	(Owner's Signature)		
(Owner's Mailing Address)	(City)	(State)	(Zip Code)
(Owner's Name - Please Print)	(Owner's Signature)		
(Owner's Mailing Address)	(City)	(State)	(Zip Code)
(Owner's Name - Please Print)	(Owner's Signature)		
(Owner's Mailing Address)	(City)	(State)	(Zip Code)
(Owner's Name - Please Print)	(Owner's Signature)		
(Owner's Mailing Address)	(City)	(State)	(Zip Code)

18 U.S.C. 1001 and 43 U.S.C. 1212 make it a crime for any person knowingly and willfully to make to any department or agency of the United States any false, fictitious or fraudulent statements or representations as to any matter within its jurisdiction.

INSTRUCTIONS

1. This certification is made under the provisions of 43 U.S.C. § 1744 and 30 U.S.C. §28-28k and the regulations thereunder (43 CFR Part 3830).
2. The claimant(s) must fill in the dates in paragraph 1 for the beginning and ending of the assessment year for which this waiver is sought.
3. The claimant(s) must fill in the date in paragraph 2 for the beginning of the assessment year for which this waiver is sought.
4. All claim and site names and BLM serial numbers must be listed for the mining claims, mill sites, and tunnel sites for which the waiver is sought.
5. All owners of the mining claims, mill sites, and tunnel sites and their addresses must be given.
6. This waiver form must be signed by all the claimants or their designated agent, in original form. If an agent is designated, a notarized designation of agent, signed by all of the claimants with proper address given, must be submitted with this waiver.
7. This form must be filed no later than September 1st for the upcoming assessment year in the BLM State Office where the mining claims or sites are recorded, or the waiver cannot be granted by the BLM. (Example: To obtain a waiver for the assessment year 2012, which begins on September 1, 2011, you must qualify for and file for a waiver no later than September 1, 2011, in the proper BLM State Office.)
8. For all mining claims which require assessment work, you must record an affidavit of labor on or before the December 30th immediately following the filing of this waiver. For all other mining claims or sites waived, you must record a notice of intent to hold on or before the December 30th immediately following the filing of this waiver.
9. Mill and tunnel sites may also be listed on this waiver and be waived from payment of the maintenance fee. A notice of intent to hold for these sites is required to be filed by the December 30th following the filing of this waiver.

FOR OFFICIAL USE ONLY

Ms. Brainard,

On July 15, 2014, our office received your Maintenance Fee Waiver Certification. Unfortunately the form is expired and a current form is required to be filed. I have enclosed the current form. I have also enclosed a copy of the form you sent to us. Please complete it and send it to our office before September 1, 2014 so it may be processed.

Address:

Bureau of Land Management
One North Central Ave Suite 800
Phoenix, AZ 85004-4427

If you have any questions, don't hesitate to call me.

Thank you,



RéAnn Myers
Land Law Examiner
Bureau of Land Management
Arizona State Office
602-417-9413

PHOENIX, ARIZONA

2014 AUG 14 P 2:26

RECEIVED
BLM AZ STATE OFFICE

Aug 12, 2014

Dear RéAnn Myers

Thank you for bringing this expired form to our attention.

Here is our new form with the current date.

Sincerely
Carol Brainard



Richard B Roland Sr
 46025 E. Roland Ln.
 Salome, AZ 85348

PHOENIX AZ 852

13 AUG 2014 PM 5 L



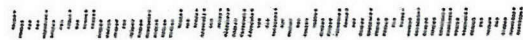
RECEIVED
 BLM AZ STATE OFFICE

2014 AUG 14 P 2: 26

PHOENIX, ARIZONA

United States Dept of Interior
 B L M
 ARIZONA STATE OFFICE
 ONE NORTH CENTRAL AVE SUITE 800
 Phoenix, AZ 85004-4427

85004442700



079

ASL

FORM APPROVED
OMB NO. 1004-0114
Expires: February 28, 2010

MAINTENANCE FEE WAIVER CERTIFICATION

SEE INSTRUCTIONS ON REVERSE

1. This small miner waiver is filed for the assessment year beginning at noon on September 1, 2013 and ending at noon on September 1, 2014.
2. The undersigned and all related parties owned ten or fewer mining claims, mill, or tunnel sites located and maintained on Federal lands in the United States of America on September 1, _____.
3. The undersigned have performed the assessment work **required by law** for each mining claim listed **prior to filing this waiver** and understand that by filing this form; an affidavit of assessment work **must** be recorded by the December 30th following the filing of this waiver.
4. The undersigned understand that if the assessment work obligation has not yet come due under 30 U.S.C. 28 (for those claims in their first assessment year only); a notice of intent to hold reciting this condition **must** be recorded by the December 30th following the filing of this waiver.
5. The undersigned understand that mill and tunnel sites may also be listed upon this waiver and be waived from payment of the maintenance fee; and that a notice of intent to hold for these sites is required to be recorded by the December 30th immediately following the filing of this waiver.
6. The undersigned understand and acknowledge that pursuant to 43 U.S.C. 1212 and 18 U.S.C. 1001; the filing or recording of a false, fictitious, or fraudulent document with the Bureau of Land Management may result in a fine of up to \$250,000, a prison term not to exceed five years, or both.
7. The mining claims, mill or tunnel sites for which this waiver from payment of the maintenance fees is requested are:

CLAIM OR SITE NAME	BLM RECORDATION SERIAL NUMBER
1. LUCKY STAR	367222v
2.	
3.	
4.	
5.	
6.	
7.	
8.	
9.	
10.	

RECEIVED
 BLM AZ STATE OFFICE
 2014 JUL 15 PM 2:58
 PHOENIX, ARIZONA

The owner(s) (claimants) of the above mining claims and sites are:

RONALD SCHWARTZ
 (Owner's Name - Please Print)
46204 E. HWY 60
 (Street or P.O. Box)
SALOME AZ 85348
 (City) (State) (Zip Code)

Ronald Schwartz
(Owner's Signature)

VALERIE HESS SCHWARTZ
 (Owner's Name - Please Print)
46204 E. HWY 60
 (Street or P.O. Box)
SALOME AZ 85348
 (City) (State) (Zip Code)

Valerie Hess-Schwartz
(Owner's Signature)

RICHARD B. ROLAND SR.
 (Owner's Name - Please Print)
46025 E. ROLAND LANE
 (Street or P.O. Box)
SALOME AZ 85348
 (City) (State) (Zip Code)

Richard B. Roland
(Owner's Signature)

CAROL BRAINARD
(Owner's Name - Please Print)
46324 E. PERRY DRIVE
(Street or P.O. Box)

Carol Brainard
(Owner's Signature)
SALOME AZ 85348
(City) (State) (Zip Code)

(Owner's Name - Please Print)
(Street or P.O. Box)

(Owner's Signature)
(City) (State) (Zip Code)

(Owner's Name - Please Print)
(Street or P.O. Box)

(Owner's Signature)
(City) (State) (Zip Code)

(Owner's Name - Please Print)
(Street or P.O. Box)

(Owner's Signature)
(City) (State) (Zip Code)

RECEIVED
BLM AT STATE OFFICE
2014 JUL 15 P 2:58
PHOENIX, ARIZONA

INSTRUCTIONS

1. This certification is made under the provisions of § 1744 of Title 43 and § 28-28k of Title 30 of the United States Code; and the regulations thereunder (43 CFR Part 3830).
2. The claimant(s) **must** fill in the dates in paragraph 1 for the beginning and ending of the assessment year for which this waiver is sought.
3. The claimant(s) **must** fill in the date in paragraph 2 for the beginning of the assessment year for which this waiver is sought.
4. All claim and site names and Bureau of Land Management (BLM) serial numbers **must** be listed for the mining claims, mill sites, and tunnel sites for which the waiver is sought.
5. All owners of the mining claims, mill sites, and tunnel sites and their addresses **must** be given.
6. This waiver form **must** be signed by all the claimants or their designated agent, in original form. If an agent is designated, a notarized designation of agent, signed by all of the claimants with proper address given, **must** be submitted with this waiver.
7. This form **must** be filed no later than September 1st for the upcoming assessment year in the BLM State Office where the mining claims or sites are recorded, or the waiver cannot be granted by the BLM. (Example: to obtain a waiver for the assessment year 2000, which begins at noon on September 1, 1999, you **must** qualify for and file for a waiver no later than September 1, 1999, in the proper BLM State Office).
8. For all mining claims which require assessment work, you **must** record an affidavit of labor on or before the December 30th immediately following the filing of this waiver. For all other mining claims or sites waived, you **must** record a notice of intent to hold on or before the December 30th immediately following the filing of this waiver.
9. Mill and tunnel sites may also be listed upon this waiver and be waived from payment of the maintenance fee. A notice of intent to hold for these sites is required to be filed by the December 30th following the filing of this waiver.

NOTICE/BURDEN HOURS STATEMENT

The Privacy Act of 1974, *as amended*, and the regulation in 43 CFR 2.48(d) provide that you be furnished the following information in connection with the information required by this certification of waiver from rental fees.

AUTHORITY: 30 U.S.C. 28-28k; 43 U.S.C. 1201, 1457, 1740, and 1744; and 43 CFR 3830.

PRINCIPLE PURPOSE: This information is to be used to verify that the owner(s) (claimants) of a mining claim has complied with 30 U.S.C. 28f and is entitled to perform assessment work in lieu of paying the maintenance fee for the mining claims listed on this form.

ROUTINE USE: (1) Adjudication of the claimant(s) certification of waiver from paying the maintenance fee otherwise required by 30 U.S.C. 28f. (2) Disclosure may be made to appropriate Federal agencies when location is made within the agency's geographic area of responsibility. (3) Information from the record and/or the record will be transferred to the appropriate Federal, State, or local agency, or a member of the public in response to a specific request for pertinent information. (4) Information may also be provided to the Department of Justice or in a proceeding before a court or adjudicative body: or to Federal, State, local or foreign agencies when needed for enforcement of civil or criminal codes or applicable regulations concerning title rights upon the public land.

EFFECT OF NOT PROVIDING INFORMATION: Disclosure of this information is required by 30 U.S.C. 28f and 43 CFR Part 3830 for those qualified claimants wishing to take the small miner waiver allowed. Failure to supply the information required in this form to support the claimants certification of waiver from payment of the otherwise required maintenance fees will result in the waiver being disallowed and the mining claims subject to forfeiture by BLM under 30 U.S.C. 28i.

The Paperwork Reduction Act of 1995 requires us to inform you that: This information is being collected to allow the BLM to determine if you qualify for a waiver from the payment of \$100 per mining claim or site maintenance fee established in 30 U.S.C. 28f and the implementing regulations at 43 CFR 3830. A response to this request is required in accordance with the statute to obtain your benefit.

BLM would like you to know that you do not have to respond to this, or any other, Federal agency-sponsored information collection unless it displays a currently valid OMB control number.

Public reporting burden for this form is estimated to average 20 minutes (.33 hours) per response, including time to review instructions, gathering and maintaining data, and completing and reviewing the form. Direct comments regarding this burden estimate, or any other aspect of this form, to the U.S. Department of the Interior, Bureau of Land Management, (1004-0114) Bureau Information Collection Clearance Officer (WO-630), Mail Stop 401 LS, 1849 C St., N.W., Washington, D.C. 20240.

FOR OFFICIAL USE ONLY

When Recorded Return Document to:

RON SCHWARTZ
46204 E. Hwy 60
SALOME AZ
85348

Check here if this is a change of address.

Telephone: 928-927-4298

E-mail address: _____

AFFIDAVIT OF PERFORMANCE OF ANNUAL WORK

1. State of Arizona, County of La Paz ss:

2. I (Name) RON SCHWARTZ

3. Reside at (Address) 46204 E. Hwy 60

City SALOME County La Paz

State AZ zip 85348 being duly sworn, depose and say that I am a citizen of the United States, more than eighteen years of age, and that all of the facts set forth in this affidavit, subject to the provisions and penalties of 18 U.S.C. 1001 pertaining to the filing of false, fictitious, or fraudulent statements with the United States, are true and correct according to the best of my knowledge, information and belief.

4. Owner's name and address (If not shown in Items 1-3 above). CAROL BRAINARD AND RICHARD ROLAND
46342 E. PERRY DRIVE
SALOME AZ. 85348 RON AND VALERIE SCHWARTZ
46204 E. Hwy 60 SALOME AZ. 85348

5. That I am personally acquainted with the mining claim(s). The work and improvements were made by and at the expense of the owner(s) of said claim(s). Said contiguous group of claims, listed on this document, are situated in the

(optional) Mining District; La Paz County, Arizona.

RECEIVED
BLM AZ STATE OFFICE
2014 JUL 15 P 2:51
PHOENIX, ARIZONA
BLM Date Stamp

Line No.	AMC NUMBER	CLAIM/SITE NAME	COUNTY RECORDER DATA (If available)	TWP	RNG	SEC
1	367222	Lucky STAR	2005-05178	4N	18W	36
2						
3						
4						
5						
6						

ENTERED
AUG 13 2014

BY: [Signature]

RECEIVED
 BLM AZ STATE OFFICE
 PHOENIX, ARIZONA
 2014 JUL 15 P 2:58
 BLM
 Date
 Stamp

7						
8						
9						
10						

6. That between the dates starting at 12 o'clock noon on September 1, 20 11 and ending at 12 o'clock noon on September 1, 20 12 at least \$ 300.00 dollars worth of work and improvements were done and performed upon said claim(s) or upon one or more of a contiguous group of claims for the benefit of all, wholly or partly outside of a contiguous group of claims for the benefit of all, not including the location work.

7. That the following persons were employed to perform the work and improvements described herein: RON AND VALERIE SCHWARTZ CAROL BRAINARD AND RICHARD ROLAND

8. That the work and improvements performed were: Exploration work


9. Dated: 6/10/14 Signature: Ron Schwartz

SUBSCRIBED AND SWORN TO before me, a Notary Public, this 10 day of June 20 14

By: Judith L. Englar

Notary Public Judith L. Englar

My Commission Expires 4-12-16



Bureau of Land Management
 Arizona State Office
www.az.blm.gov

No. of Claims: 1 x \$10 = \$10.00
 Check No.: 2006 Init. JE
 Receipt No.: 3078068
 For BLM Use Only

When Recorded Return Document to:

RON SCHWARTZ
46204 E. Hwy 60
SALOME AZ 85348

Check here if this is a change of address.

Telephone: 928-927-4298

E-mail address: _____

AFFIDAVIT OF PERFORMANCE OF ANNUAL WORK

1. State of Arizona, County of La Paz ss:

2. I (Name) RON SCHWARTZ


3. Reside at (Address) 46204 E. Hwy 60

City SALOME County La Paz


State AZ Zip 85348 being duly sworn, depose and say that I am a citizen of the United States, more than eighteen years of age, and that all of the facts set forth in this affidavit, subject to the provisions and penalties of 18 U.S.C. 1001 pertaining to the filing of false, fictitious, or fraudulent statements with the United States, are true and correct according to the best of my knowledge, information and belief.

4. Owner's name and address (If not shown in Items 1-3 above).
SAME

5. That I am personally acquainted with the mining claim(s). The work and improvements were made by and at the expense of the owner(s) of said claim(s). Said contiguous group of claims, listed on this document, are situated in the Ellsworth (optional) Mining District; La Paz County, Arizona.



Line No.	AMC NUMBER	CLAIM/SITE NAME	COUNTY RECORDER DATA (If available)	TWP	RNG	SEC
1	352549	Eagle one	1999-4131	4N	13W	15
2	352550	Eagle two	1999-4132	4N	13W	15 10
3						
4						
5						
6						



BY: pm

RECEIVED
BLM AZ STATE OFFICE
2014 JUL 15 P 2:58
PHOENIX, ARIZONA

BLM
Date
Stamp

7					
8					
9					
10					

6. That between the dates starting at 12 o'clock noon on September 1, 20 11 and ending at 12 o'clock noon on September 1, 20 12 at least \$ 300.00 dollars worth of work and improvements were done and performed upon said claim(s) or upon one or more of a contiguous group of claims for the benefit of all, wholly or partly outside of a contiguous group of claims for the benefit of all, not including the location work.

7. That the following persons were employed to perform the work and improvements described herein: RON SCHWARTZ


8. That the work and improvements performed were: Exploration work

9. Dated: 6/10/14 Signature: Ron Schwartz

SUBSCRIBED AND SWORN TO before me, a Notary Public, this 10 day of June 20 14

By: Judith L. ENGLAR
Notary Public Judith L. Englar

My Commission Expires 4-12-16



Bureau of Land Management
Arizona State Office
www.az.blm.gov


No. of Claims: 1 x \$10 = \$20.00
 Check No.: 2006 Init. JEH
 Receipt No.: 3078068
 For BLM Use Only

When Recorded Return Document to:
RON SCHWARTZ
46204 E. HWY 60
SALOME AZ.
85348

Check here is this is a change of address.
 Telephone: 928-927-4298
 E-mail address: _____

AFFIDAVIT OF PERFORMANCE OF ANNUAL WORK

1. State of Arizona, County of La Paz ss:
2. I (Name) RON SCHWARTZ
3. Reside at (Address) 46204 E. HWY 60



City SALOME County La Paz

State AZ zip 85348 being duly sworn, depose and say that I am a citizen of the United States, more than eighteen years of age, and that all of the facts set forth in this affidavit, subject to the provisions and penalties of 18 U.S.C. 1001 pertaining to the filing of false, fictitious, or fraudulent statements with the United States, are true and correct according to the best of my knowledge, information and belief.

4. Owner's name and address (If not shown in Items 1-3 above). JACKIE MARTIN 46261 E. HWY SALOME AZ 85348

5. That I am personally acquainted with the mining claim(s). The work and improvements were made by and at the expense of the owner(s) of said claim(s). Said contiguous group of claims, listed on this document, are situated in the Plomosa (optional) Mining District; La Paz County, Arizona.

Line No.	AMC NUMBER	CLAIM/SITE NAME	COUNTY RECORDER DATA (If available)	TWP	RNG	SEC
1	357015	JACKIES MYSTIC GEODES	2002-05768	3N	17W	12
2						
3						
4						
5						
6						

ENTERED
AUG 13 2014
 BY: fm

RECEIVED
 BLM ARIZONA STATE OFFICE
 2014 JUL 15 P 2:58
 PHOENIX, ARIZONA
 BLM
 Date
 Stamp

7						
8						
9						
10						

6. That between the dates starting at 12 o'clock noon on September 1, 20 11 and ending at 12 o'clock noon on September 1, 20 12 at least \$ 300.00 dollars worth of work and improvements were done and performed upon said claim(s) or upon one or more of a contiguous group of claims for the benefit of all, wholly or partly outside of a contiguous group of claims for the benefit of all, not including the location work.

7. That the following persons were employed to perform the work and improvements described herein: _____

RON SCHWARTZ AND JACKIE MARTIN

8. That the work and improvements performed were: Exploration work


9. Dated: 6/10/14 Signature: Ron Schwartz

SUBSCRIBED AND SWORN TO before me, a Notary Public, this 10 day of June 20 14

By: Judith L. ENGLAR

Notary Public Judith L. Englar

My Commission Expires 4-12-16



Bureau of Land Management
 Arizona State Office
www.az.blm.gov

No. of Claims: 1 x \$10 = \$10.00
 Check No.: 2006 Init. J.A.E.
 Receipt No.: 3078068
 For BLM Use Only

United States Department of the Interior
Bureau of Land Management
LANDS/RECREATION & PLANNING
ONE N CENTRAL AVE
PHOENIX, AZ 85004 -2203
Phone: 602-417-9200

Receipt

No: 3078068

Transaction #: 3169296	
Date of Transaction: 07/16/2014	
CUSTOMER:	
RONALD O SCHWARTZ 46204 HIGHWAY 60 SALOME, AZ 85348-3612 US	

LINE #	QTY	DESCRIPTION	REMARKS	UNIT PRICE	TOTAL
1	1.00	LOCATABLE MINERALS / MINING CLAIMS-NOT NEW-UNADJUD, ONE AUTH NO. ONLY / MINING CLAIM MONEY RECEIVED CASES: AMC357015/\$40.00	MAINT FEE WAIVER (4) 2015 / POL (4) 2014	- n/a -	40.00
TOTAL:					\$40.00

PAYMENT INFORMATION					
1	AMOUNT:	40.00	POSTMARKED:	07/14/2014	
	TYPE:	CHECK	RECEIVED:	07/15/2014	
	CHECK NO:	2006			
	NAME:	SCHWARTZ, RONALD O 46204 HIGHWAY 60 SALOME AZ 85348-3612 US			

REMARKS

This receipt was generated by the automated BLM Collections and Billing System and is a paper representation of a portion of the official electronic record contained therein.



Richard B Roland Sr
46025 E. Roland Ln.
Salome, AZ 85348

PHOENIX AZ 852

13 AUG 2014 PM 5 L



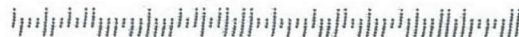
RECEIVED
BLM AZ STATE OFFICE

2014 AUG 14 P 2: 26

PHOENIX, ARIZONA

United States Dept of Interior
BLM
ARIZONA STATE OFFICE
ONE NORTH CENTRAL AVE SUITE 800
Phoenix, AZ 85004-4427

85004442700



RON SCHWARTZ

46204 E HWY 60

SALOME AZ

STATE OFFICE

85348

JUL 15 P 2:55

PHOENIX, ARIZONA

United States Dept of The Interior
Bureau of Land Management
one North Central ave. Suite 800

Phoenix AZ

85004

85004\$4427

PHOENIX AZ 852

14 JUL 2014 PM 3:14



RON SCHWARTZ

46204 E. HWY 60

SALOME AZ STATE OFFICE

85348 JUL 15 P 2:55

PHOENIX, ARIZONA

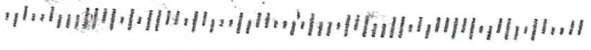
United States Dept of The Interior
Bureau of Land Management
one North Central ave. Suite 800
Phoenix AZ
85004

PHOENIX AZ 852

14 JUL 2014 PM 3 L



8500484427



RON SCHWARTZ
46204 E. HWY 60
SALOME, AZ 85348


RECEIVED
BLM AZ STATE OFFICE
2014 SEP -2 P 2:29
PHOENIX, ARIZONA

MISSOULA, MT 598
29 AUG 14PM 02 T



Bureau of Land Management
one north central ave. Suite 800
Phoenix AZ. 85004 -4427
attention: REAN M MYERS

8500484427



RON SCHWARTZ
76204 E. HWY 60
SALOME, AZ 85348

RECEIVED
BLM AZ STATE OFFICE
2014 SEP -2 P 2:29
PHOENIX, ARIZONA

MISSOULA, MT 598
29 AUG 14PM 02 T



Bureau of Land Management
one North Central ave. Suite 800
Phoenix AZ. 85004 -4427
attention: REAN M MYERS

8500484427



UNITED STATES DEPARTMENT OF THE INTERIOR
BUREAU OF LAND MANAGEMENT

AMC 352549
395451
367222

4M

542
FORM APPROVED
OMB NO. 1004-0114
Expires: February 28, 2010
AMC 357015

MAINTENANCE FEE WAIVER CERTIFICATION

SEE INSTRUCTIONS ON REVERSE

1. This small miner waiver is filed for the assessment year beginning at noon on September 1, 2013 and ending at noon on September 1, 2014.
2. The undersigned and all related parties owned ten or fewer mining claims, mill, or tunnel sites located and maintained on Federal lands in the United States of America on September 1, 2013.
3. The undersigned have performed the assessment work required by law for each mining claim listed prior to filing this waiver and understand that by filing this form; an affidavit of assessment work must be recorded by the December 30th following the filing of this waiver.
4. The undersigned understand that if the assessment work obligation has not yet come due under 30 U.S.C. 28 (for those claims in their first assessment year only); a notice of intent to hold reciting this condition must be recorded by the December 30th following the filing of this waiver.
5. The undersigned understand that mill and tunnel sites may also be listed upon this waiver and be waived from payment of the maintenance fee; and that a notice of intent to hold for these sites is required to be recorded by the December 30th immediately following the filing of this waiver.
6. The undersigned understand and acknowledge that pursuant to 43 U.S.C. 1212 and 18 U.S.C. 1001; the filing or recording of a false, fictitious, or fraudulent document with the Bureau of Land Management may result in a fine of up to \$250,000, a prison term not to exceed five years, or both.
7. The mining claims, mill or tunnel sites for which this waiver from payment of the maintenance fees is requested are:

CLAIM OR SITE NAME	BLM RECORDATION SERIAL NUMBER
1. JACKIES MYSTIC GEODES	✓ 357015
2.	
3.	
4.	
5.	
6.	
7.	
8.	
9.	
10.	

The owner(s) (claimants) of the above mining claims and sites are:

JACKIE MARTIN
(Owner's Name - Please Print)
46261 E. HWY 60
(Street or P.O. Box)
SALOME AZ 85348
(City) (State) (Zip Code)

Jackie Martin
(Owner's Signature)

RON SCHWARTZ
(Owner's Name - Please Print)
46204 E. HWY 60
(Street or P.O. Box)
SALOME AZ 85348
(City) (State) (Zip Code)

Ron Schwartz
(Owner's Signature)

RECEIVED
BLM AZ STATE OFFICE
2013 AUG 27 P 3:17
PHOENIX, ARIZONA

(Owner's Name - Please Print)
(Street or P.O. Box)
(City) (State) (Zip Code)

ENTERED
SEP 18 2013
BY: RE

(Owner's Name - Please Print)	(Owner's Signature)		
(Street or P.O. Box)	(City)	(State)	(Zip Code)
(Owner's Name - Please Print)	(Owner's Signature)		
(Street or P.O. Box)	(City)	(State)	(Zip Code)
(Owner's Name - Please Print)	(Owner's Signature)		
(Street or P.O. Box)	(City)	(State)	(Zip Code)
(Owner's Name - Please Print)	(Owner's Signature)		
(Street or P.O. Box)	(City)	(State)	(Zip Code)

INSTRUCTIONS

1. This certification is made under the provisions of § 1744 of Title 43 and § 28-28k of Title 30 of the United States Code; and the regulations thereunder (43 CFR Part 3830).
2. The claimant(s) **must** fill in the dates in paragraph 1 for the beginning and ending of the assessment year for which this waiver is sought.
3. The claimant(s) **must** fill in the date in paragraph 2 for the beginning of the assessment year for which this waiver is sought.
4. All claim and site names and Bureau of Land Management (BLM) serial numbers **must** be listed for the mining claims, mill sites, and tunnel sites for which the waiver is sought.
5. All owners of the mining claims, mill sites, and tunnel sites and their addresses **must** be given.
6. This waiver form **must** be signed by all the claimants or their designated agent, in original form. If an agent is designated, a notarized designation of agent, signed by all of the claimants with proper address given, **must** be submitted with this waiver.
7. This form **must** be filed no later than September 1st for the upcoming assessment year in the BLM State Office where the mining claims or sites are recorded, or the waiver cannot be granted by the BLM. (Example: to obtain a waiver for the assessment year 2000, which begins at noon on September 1, 1999, you **must** qualify for and file for a waiver no later than September 1, 1999, in the proper BLM State Office).
8. For all mining claims which require assessment work, you **must** record an affidavit of labor on or before the December 30th immediately following the filing of this waiver. For all other mining claims or sites waived, you **must** record a notice of intent to hold on or before the December 30th immediately following the filing of this waiver.
9. Mill and tunnel sites may also be listed upon this waiver and be waived from payment of the maintenance fee. A notice of intent to hold for these sites is required to be filed by the December 30th following the filing of this waiver.

NOTICE/BURDEN HOURS STATEMENT

The Privacy Act of 1974, *as amended*, and the regulation in 43 CFR 2.48(d) provide that you be furnished the following information in connection with the information required by this certification of waiver from rental fees.

AUTHORITY: 30 U.S.C. 28-28k; 43 U.S.C. 1201, 1457, 1740, and 1744; and 43 CFR 3830.

PRINCIPLE PURPOSE: This information is to be used to verify that the owner(s) (claimants) of a mining claim has complied with 30 U.S.C. 28f and is entitled to perform assessment work in lieu of paying the maintenance fee for the mining claims listed on this form.

ROUTINE USE: (1) Adjudication of the claimant(s) certification of waiver from paying the maintenance fee otherwise required by 30 U.S.C. 28f. (2) Disclosure may be made to appropriate Federal agencies when location is made within the agency's geographic area of responsibility. (3) Information from the record and/or the record will be transferred to the appropriate Federal, State, or local agency, or a member of the public in response to a specific request for pertinent information. (4) Information may also be provided to the Department of Justice or in a proceeding before a court or adjudicative body: or to Federal, State, local or foreign agencies when needed for enforcement of civil or criminal codes or applicable regulations concerning title rights upon the public land.

EFFECT OF NOT PROVIDING INFORMATION: Disclosure of this information is required by 30 U.S.C. 28f and 43 CFR Part 3830 for those qualified claimants wishing to take the small miner waiver allowed. Failure to supply the information required in this form to support the claimants certification of waiver from payment of the otherwise required maintenance fees will result in the waiver being disallowed and the mining claims subject to forfeiture by BLM under 30 U.S.C. 28i.

The Paperwork Reduction Act of 1995 requires us to inform you that:

This information is being collected to allow the BLM to determine if you qualify for a waiver from the payment of \$100 per mining claim or site maintenance fee established in 30 U.S.C. 28f and the implementing regulations at 43 CFR 3830. A response to this request is required in accordance with the statute to obtain your benefit.

BLM would like you to know that you do not have to respond to this, or any other, Federal agency-sponsored information collection unless it displays a currently valid OMB control number.

Public reporting burden for this form is estimated to average 20 minutes (.33 hours) per response, including time to review instructions, gathering and maintaining data, and completing and reviewing the form. Direct comments regarding this burden estimate, or any other aspect of this form, to the U.S. Department of the Interior, Bureau of Land Management, (1004-0114) Bureau Information Collection Clearance Officer (WO-630), Mail Stop 401 LS, 1849 C St, N.W., Washington, D.C. 20240.

FOR OFFICIAL USE ONLY

RECEIVED
 BLM AZ STATE OFFICE
 PHOENIX, ARIZONA
 2003 AUG 21 P 3:18

When Recorded Return Document to:

RON SCHWARTZ
46204 E. HWY 60
SALOME AZ
85348

Check here is this is a change of address.

Telephone: 928-927-4298

E-mail address:

AFFIDAVIT OF PERFORMANCE OF ANNUAL WORK

- 1. State of Arizona, County of La Paz ss:
- 2. I (Name) RON SCHWARTZ
- 3. Reside at (Address) 46204 E. HWY 60

RECEIVED
BLM AZ STATE OFFICE
2013 AUG 27 P 3:17
PHOENIX, ARIZONA
BLM
Date
Stamp

City SALOME County La Paz

State AZ Zip 85348 being duly sworn, depose and say that I am a citizen of the United States more than eighteen years of age, and that all of the facts set forth in this affidavit, subject to the provisions and penalties of 18 U.S.C. 1001 pertaining to the filing of false, fictitious, or fraudulent statements with the United States, are true and correct according to the best of my knowledge, information and belief.

4. Owner's name and address (If not shown in Items 1-3 above). JACKIE MARTIN 46261 E. HWY 60 SALOME AZ 85348

5. That I am personally acquainted with the mining claim(s). The work and improvements were made by and at the expense of the owner(s) of said claim(s). Said contiguous group of claims, listed on this document, are situated in the Plomosa (optional) Mining District; La Paz County, Arizona.

Line No.	AMC NUMBER	CLAIM/SITE NAME	COUNTY RECORDER DATA (If available)	TWP	RNG	SEC
1	357015	JACKIES MYSTIC GEODES	2002-05768	3N	17W	12
2						
3						
4						
5						
6						

Form: MCF108
Revised Jan. 2006
Page 1 of 2
ENTERED
SEP 11 2013
BY: AT

AFFIDAVIT OF PERFORMANCE OF ANNUAL WORK – page 2

BLM
Date
Stamp

RECEIVED
BLM AZ STATE OFFICE
2013 AUG 27 P 3:18
PHOENIX, ARIZONA

7					
8					
9					
10					

6. That between the dates starting at 12 o'clock noon on September 1, 20 12 and ending at 12 o'clock noon on September 1, 20 13 at least \$ 300.00 dollars worth of work and improvements were done and performed upon said claim(s) or upon one or more of a contiguous group of claims for the benefit of all, wholly or partly outside of a contiguous group of claims for the benefit of all, not including the location work.

7. That the following persons were employed to perform the work and improvements described herein: _____

RON SCHWARTZ AND JACKIE MARTIN

8. That the work and improvements performed were: Exploration work

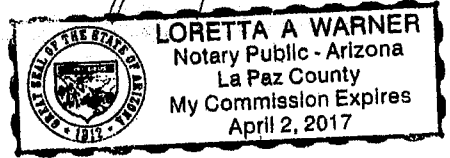
9. Dated: 7/9/13 Signature: Ron Schwartz

SUBSCRIBED AND SWORN TO before me, a Notary Public, this 9th day of July 20 13

By: Ron Schwartz / Loretta A Warner

Notary Public Loretta A. Warner

My Commission Expires ~~7/9/2013~~ 4/2/2017



Bureau of Land Management
Arizona State Office
www.az.blm.gov

No. of Claims: 5 x \$10 = 50
Check No.: 1955 Init. AW
Receipt No.: 2866793
For BLM Use Only

UNITED STATES DEPARTMENT OF THE INTERIOR
BUREAU OF LAND MANAGEMENT

Handwritten initials

543

FORM APPROVED
OMB NO. 1004-0114
Expires: February 28, 2010

MAINTENANCE FEE WAIVER CERTIFICATION

SEE INSTRUCTIONS ON REVERSE

AMC 367222

1. This small miner waiver is filed for the assessment year beginning at noon on September 1, ~~2013~~ and ending at noon on September 1, 2014
2. The undersigned and all related parties owned ten or fewer mining claims, mill, or tunnel sites located and maintained on Federal lands in the United States of America on September 1, ~~2013~~.
3. The undersigned have performed the assessment work required by law for each mining claim listed prior to filing this waiver and understand that by filing this form; an affidavit of assessment work must be recorded by the December 30th following the filing of this waiver.
4. The undersigned understand that if the assessment work obligation has not yet come due under 30 U.S.C. 28 (for those claims in their first assessment year only); a notice of intent to hold reciting this condition must be recorded by the December 30th following the filing of this waiver.
5. The undersigned understand that mill and tunnel sites may also be listed upon this waiver and be waived from payment of the maintenance fee; and that a notice of intent to hold for these sites is required to be recorded by the December 30th immediately following the filing of this waiver.
6. The undersigned understand and acknowledge that pursuant to 43 U.S.C. 1212 and 18 U.S.C. 1001; the filing or recording of a false, fictitious, or fraudulent document with the Bureau of Land Management may result in a fine of up to \$250,000, a prison term not to exceed five years, or both.
7. The mining claims, mill or tunnel sites for which this waiver from payment of the maintenance fees is requested are:

CLAIM OR SITE NAME	BLM RECORDATION SERIAL NUMBER
1. LUCKY STAR	✓ 367222
2.	
3.	
4.	
5.	
6.	
7.	
8.	
9.	
10.	

The owner(s) (claimants) of the above mining claims and sites are:

RONALD SCHWARTZ
(Owner's Name - Please Print)
46204 E. HWY 60
(Street or P.O. Box)
SALOME AZ 85348
(City) (State) (Zip Code)

Ronald Schwartz
(Owner's Signature)

VALERIE HESS SCHWARTZ
(Owner's Name - Please Print)
46204 E. HWY 60
(Street or P.O. Box)
SALOME AZ 85348
(City) (State) (Zip Code)

Valerie Hess-Schwartz
(Owner's Signature)

RICHARD B. ROLAND SR.
(Owner's Name - Please Print)
46025 E. ROLAND LANE
(Street or P.O. Box)
SALOME AZ 85348
(City) (State) (Zip Code)

RB Roland Sr.
(Owner's Signature)

(Continued on page 2)

RECEIVED
BLM AZ STATE OFFICE
2013 AUG 21 P 3:17
PHOENIX, ARIZONA
ENTERED
SEP 18 2013
BY: *RS*

CAROL BRAINERD
(Owner's Name - Please Print)
46324 E. PERRY DRIVE
(Street or P.O. Box)

Carol Brainerd
(Owner's Signature)
SALOME AZ 85348
(City) (State) (Zip Code)

(Owner's Name - Please Print)
(Street or P.O. Box)

(Owner's Signature)
(City) (State) (Zip Code)

(Owner's Name - Please Print)
(Street or P.O. Box)

(Owner's Signature)
(City) (State) (Zip Code)

(Owner's Name - Please Print)
(Street or P.O. Box)

(Owner's Signature)
(City) (State) (Zip Code)

INSTRUCTIONS

- 1. This certification is made under the provisions of § 1744 of Title 43 and § 28-28k of Title 30 of the United States Code; and the regulations thereunder (43 CFR Part 3830).
- 2. The claimant(s) must fill in the dates in paragraph 1 for the beginning and ending of the assessment year for which this waiver is sought.
- 3. The claimant(s) must fill in the date in paragraph 2 for the beginning of the assessment year for which this waiver is sought.
- 4. All claim and site names and Bureau of Land Management (BLM) serial numbers must be listed for the mining claims, mill sites, and tunnel sites for which the waiver is sought.
- 5. All owners of the mining claims, mill sites, and tunnel sites and their addresses must be given.
- 6. This waiver form must be signed by all the claimants or their designated agent, in original form. If an agent is designated, a notarized designation of agent, signed by all of the claimants with proper address given, must be submitted with this waiver.
- 7. This form must be filed no later than September 1st for the upcoming assessment year in the BLM State Office where the mining claims or sites are recorded, or the waiver cannot be granted by the BLM. (Example: to obtain a waiver for the assessment year 2000, which begins at noon on September 1, 1999, you must qualify for and file for a waiver no later than September 1, 1999, in the proper BLM State Office).
- 8. For all mining claims which require assessment work, you must record an affidavit of labor on or before the December 30th immediately following the filing of this waiver. For all other mining claims or sites waived, you must record a notice of intent to hold on or before the December 30th immediately following the filing of this waiver.
- 9. Mill and tunnel sites may also be listed upon this waiver and be waived from payment of the maintenance fee. A notice of intent to hold for these sites is required to be filed by the December 30th following the filing of this waiver.

NOTICE/BURDEN HOURS STATEMENT

The Privacy Act of 1974, as amended, and the regulation in 43 CFR 2.48(d) provide that you be furnished the following information in connection with the information required by this certification of waiver from rental fees.

AUTHORITY: 30 U.S.C. 28-28k; 43 U.S.C. 1201, 1457, 1740, and 1744; and 43 CFR 3830.

PRINCIPLE PURPOSE: This information is to be used to verify that the owner(s) (claimants) of a mining claim has complied with 30 U.S.C. 28f and is entitled to perform assessment work in lieu of paying the maintenance fee for the mining claims listed on this form.

ROUTINE USE: (1) Adjudication of the claimant(s) certification of waiver from paying the maintenance fee otherwise required by 30 U.S.C. 28f. (2) Disclosure may be made to appropriate Federal agencies when location is made within the agency's geographic area of responsibility. (3) Information from the record and/or the record will be transferred to the appropriate Federal, State, or local agency, or a member of the public in response to a specific request for pertinent information. (4) Information may also be provided to the Department of Justice or in a proceeding before a court or adjudicative body: or to Federal, State, local or foreign agencies when needed for enforcement of civil or criminal codes or applicable regulations concerning title rights upon the public land.

EFFECT OF NOT PROVIDING INFORMATION: Disclosure of this information is required by 30 U.S.C. 28f and 43 CFR Part 3830 for those qualified claimants wishing to take the small miner waiver allowed. Failure to supply the information required in this form to support the claimants certification of waiver from payment of the otherwise required maintenance fees will result in the waiver being disallowed and the mining claims subject to forfeiture by BLM under 30 U.S.C. 28i.

The Paperwork Reduction Act of 1995 requires us to inform you that:

This information is being collected to allow the BLM to determine if you qualify for a waiver from the payment of \$100 per mining claim or site maintenance fee established in 30 U.S.C. 28f and the implementing regulations at 43 CFR 3830. A response to this request is required in accordance with the statute to obtain your benefit.

BLM would like you to know that you do not have to respond to this, or any other, Federal agency-sponsored information collection unless it displays a currently valid OMB control number.

Public reporting burden for this form is estimated to average 20 minutes (.33 hours) per response, including time to review instructions, gathering and maintaining data, and completing and reviewing the form. Direct comments regarding this burden estimate, or any other aspect of this form, to the U.S. Department of the Interior, Bureau of Land Management, (1004-0114) Bureau Information Collection Clearance Officer (WO-630), Mail Stop 401 LS, 1849 C St, N.W., Washington, D.C. 20240.

FOR OFFICIAL USE ONLY
RECEIVED
BLM AZ STATE OFFICE
PHOENIX, ARIZONA
AUG 27 P 3:18
Form 3830-2, page 2

When Recorded Return Document to:

RON SCHWARTZ
46204 E. Hwy 60
SALOME AZ
85348


Check here is this is a change of address.

Telephone: 928-927-4298

E-mail address: _____

AFFIDAVIT OF PERFORMANCE OF ANNUAL WORK

- 1. State of Arizona, County of La Paz ss:
- 2. I (Name) RON SCHWARTZ
- 3. Reside at (Address) 46204 E. Hwy 60



City SALOME County La Paz

State AZ Zip 85348 being duly sworn, depose and say that I am a citizen of the United States, more than eighteen years of age, and that all of the facts set forth in this affidavit, subject to the provisions and penalties of 18 U.S.C. 1001 pertaining to the filing of false, fictitious, or fraudulent statements with the United States, are true and correct according to the best of my knowledge, information and belief.

4. Owner's name and address (If not shown in Items 1-3 above). CAROL BRAINARD AND RICHARD ROLAND
46342 E. PERRY DRIVE
SALOME AZ 85348 RON AND VALERIE SCHWARTZ
46204 E. Hwy 60 SALOME AZ 85348

5. That I am personally acquainted with the mining claim(s). The work and improvements were made by and at the expense of the owner(s) of said claim(s). Said contiguous group of claims, listed on this document, are situated in the

(optional) Mining District; La Paz County, Arizona.

Line No.	AMC NUMBER	CLAIM/SITE NAME	COUNTY RECORDER DATA (If available)	TWP	RNG	SEC
1	367222	LUCKY STAR	2005-05178	4N	18W	36
2						
3						
4						
5						
6						

ENTERED
Form: MCF108
Revised Jan. 2006
Page 1 of 2
BY: AT

AFFIDAVIT OF PERFORMANCE OF ANNUAL WORK – page 2

RECEIVED
 BLM AZ STATE OFFICE
 PHOENIX, ARIZONA
 2013 AUG 21 P 3:18
 BLM
 Date
 Stamp

7						
8						
9						
10						

6. That between the dates starting at 12 o'clock noon on September 1, 20 12 and ending at 12 o'clock noon on September 1, 20 13 at least \$ 300.00 dollars worth of work and improvements were done and performed upon said claim(s) or upon one or more of a contiguous group of claims for the benefit of all, wholly or partly outside of a contiguous group of claims for the benefit of all, not including the location work.

7. That the following persons were employed to perform the work and improvements described herein: RON AND VALERIE SCHWARTZ CAROL BRAINARD AND RICHARD ROLAND

8. That the work and improvements performed were: Exploration work

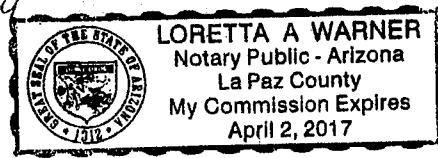
9. Dated: 7/9/13 Signature: Ron Schwartz

SUBSCRIBED AND SWORN TO before me, a Notary Public, this 9th day of July 20 13

By: Ron Schwartz M Loretta A Warner, Notary

Notary Public Loretta A. Warner

My Commission Expires 4/2/2017



Bureau of Land Management
 Arizona State Office
www.az.blm.gov

No. of Claims: _____ x \$10 = _____
 Check No.: _____ Init. _____
 Receipt No.: _____
 For BLM Use Only

UNITED STATES DEPARTMENT OF THE INTERIOR
BUREAU OF LAND MANAGEMENT

MAINTENANCE FEE WAIVER CERTIFICATION

SEE INSTRUCTIONS ON REVERSE

JMU [544]
FORM APPROVED
OMB NO. 1004-0114
Expires: February 28, 2010
Amc 395451

1. This small miner waiver is filed for the assessment year beginning at noon on September 1, 2013 and ending at noon on September 1, 2014. *KE*
2. The undersigned and all related parties owned ten or fewer mining claims, mill, or tunnel sites located and maintained on Federal lands in the United States of America on September 1, 2013.
3. The undersigned have performed the assessment work required by law for each mining claim listed prior to filing this waiver and understand that by filing this form; an affidavit of assessment work **must** be recorded by the December 30th following the filing of this waiver.
4. The undersigned understand that if the assessment work obligation has not yet come due under 30 U.S.C. 28 (for those claims in their first assessment year only); a notice of intent to hold reciting this condition **must** be recorded by the December 30th following the filing of this waiver.
5. The undersigned understand that mill and tunnel sites may also be listed upon this waiver and be waived from payment of the maintenance fee; and that a notice of intent to hold for these sites is required to be recorded by the December 30th immediately following the filing of this waiver.
6. The undersigned understand and acknowledge that pursuant to 43 U.S.C. 1212 and 18 U.S.C. 1001; the filing or recording of a false, fictitious, or fraudulent document with the Bureau of Land Management may result in a fine of up to \$250,000, a prison term not to exceed five years, or both.
7. The mining claims, mill or tunnel sites for which this waiver from payment of the maintenance fees is requested are:

CLAIM OR SITE NAME	BLM RECORDATION SERIAL NUMBER
1. MAGIC MOMENTS	✓ 395451
2.	
3.	
4.	
5.	
6.	
7.	
8.	
9.	
10.	

The owner(s) (claimants) of the above mining claims and sites are:

RONALD SCHWARTZ
(Owner's Name - Please Print)
 46204 E. HWY 60
(Street or P.O. Box)
 SALOME AZ 85348
(City) (State) (Zip Code)

Ronald Schwartz
(Owner's Signature)

VALERIE HESS SCHWARTZ
(Owner's Name - Please Print)
 46204 E. HWY 60
(Street or P.O. Box)
 SALOME AZ 85348
(City) (State) (Zip Code)

Valerie Hess Schwartz
(Owner's Signature)

JACKIE MARTIN
(Owner's Name - Please Print)
 46261 E. HWY 60
(Street or P.O. Box)
 SALOME AZ 85348
(City) (State) (Zip Code)

Jackie Martin
(Owner's Signature)

RECEIVED
 BLM AZ STATE OFFICE
 2013 AUG 27 P 3:11
 PHOENIX, ARIZONA

ENTERED
 SEP 18 2013
 BY: *RE*

(Owner's Name - Please Print)

(Owner's Signature)

(Street or P.O. Box)

(City) (State) (Zip Code)

(Owner's Name - Please Print)

(Owner's Signature)

(Street or P.O. Box)

(City) (State) (Zip Code)

(Owner's Name - Please Print)

(Owner's Signature)

(Street or P.O. Box)

(City) (State) (Zip Code)

(Owner's Name - Please Print)

(Owner's Signature)

(Street or P.O. Box)

(City) (State) (Zip Code)

INSTRUCTIONS

1. This certification is made under the provisions of § 1744 of Title 43 and § 28-28k of Title 30 of the United States Code; and the regulations thereunder (43 CFR Part 3830).
2. The claimant(s) must fill in the dates in paragraph 1 for the beginning and ending of the assessment year for which this waiver is sought.
3. The claimant(s) must fill in the date in paragraph 2 for the beginning of the assessment year for which this waiver is sought.
4. All claim and site names and Bureau of Land Management (BLM) serial numbers must be listed for the mining claims, mill sites, and tunnel sites for which the waiver is sought.
5. All owners of the mining claims, mill sites, and tunnel sites and their addresses must be given.
6. This waiver form must be signed by all the claimants or their designated agent, in original form. If an agent is designated, a notarized designation of agent, signed by all of the claimants with proper address given, must be submitted with this waiver.

7. This form must be filed no later than September 1st for the upcoming assessment year in the BLM State Office where the mining claims or sites are recorded, or the waiver cannot be granted by the BLM. (Example: to obtain a waiver for the assessment year 2000, which begins at noon on September 1, 1999, you must qualify for and file for a waiver no later than September 1, 1999, in the proper BLM State Office).
8. For all mining claims which require assessment work, you must record an affidavit of labor on or before the December 30th immediately following the filing of this waiver. For all other mining claims or sites waived, you must record a notice of intent to hold on or before the December 30th immediately following the filing of this waiver.
9. Mill and tunnel sites may also be listed upon this waiver and be waived from payment of the maintenance fee. A notice of intent to hold for these sites is required to be filed by the December 30th following the filing of this waiver.

NOTICE/BURDEN HOURS STATEMENT

The Privacy Act of 1974, as amended, and the regulation in 43 CFR 2.48(d) provide that you be furnished the following information in connection with the information required by this certification of waiver from rental fees.

AUTHORITY: 30 U.S.C. 28-28k; 43 U.S.C. 1201, 1457, 1740, and 1744; and 43 CFR 3830.

PRINCIPLE PURPOSE: This information is to be used to verify that the owner(s) (claimants) of a mining claim has complied with 30 U.S.C. 28f and is entitled to perform assessment work in lieu of paying the maintenance fee for the mining claims listed on this form.

ROUTINE USE: (1) Adjudication of the claimant(s) certification of waiver from paying the maintenance fee otherwise required by 30 U.S.C. 28f. (2) Disclosure may be made to appropriate Federal agencies when location is made within the agency's geographic area of responsibility. (3) Information from the record and/or the record will be transferred to the appropriate Federal, State, or local agency, or a member of the public in response to a specific request for pertinent information. (4) Information may also be provided to the Department of Justice or in a proceeding before a court or adjudicative body: or to Federal, State, local or foreign agencies when needed for enforcement of civil or criminal codes or applicable regulations concerning title rights upon the public land.

EFFECT OF NOT PROVIDING INFORMATION: Disclosure of this information is required by 30 U.S.C. 28f and 43 CFR Part 3830 for those qualified claimants wishing to take the small miner waiver allowed. Failure to supply the information required in this form to support the claimants certification of waiver from payment of the otherwise required maintenance fees will result in the waiver being disallowed and the mining claims subject to forfeiture by BLM under 30 U.S.C. 28i.

The Paperwork Reduction Act of 1995 requires us to inform you that This information is being collected to allow the BLM to determine if you qualify for a waiver from the payment of \$100 per mining claim or site maintenance fee established in 30 U.S.C. 28f and the implementing regulations at 43 CFR 3830. A response to this request is required in accordance with the statute to obtain your benefit.

BLM would like you to know that you do not have to respond to this, or any other, Federal agency-sponsored information collection unless it displays a currently valid OMB control number.

Public reporting burden for this form is estimated to average 20 minutes (.33 hours) per response, including time to review instructions, gathering and maintaining data, and completing and reviewing the form. Direct comments regarding this burden estimate, or any other aspect of this form, to the U.S. Department of the Interior, Bureau of Land Management, (1004-0114) Bureau Information Collection Clearance Officer (WO-630), Mail Stop 401 LS, 1349 C St, N.W., Washington, D.C. 20240.

FOR OFFICIAL USE ONLY

RECEIVED
BLM AZ STATE OFFICE
DENIX, ARIZONA
AUG 27 P 3:18

When Recorded Return Document to:

RON SCHWARTZ
46204 E. HWY 60

Check here is this is a change of address

Telephone: 928-927-4298

E-mail address: _____

AFFIDAVIT OF PERFORMANCE OF ANNUAL WORK

1. State of Arizona, County of La Paz ss:

2. I (Name) RON SCHWARTZ

3. Reside at (Address) 46204 E. HWY 60

City SALOME County La Paz

State AZ Zip 85348 being duly sworn, depose and say that I am a citizen of the United States, more than eighteen years of age, and that all of the facts set forth in this affidavit, subject to the provisions and penalties of 18 U.S.C. 1001 pertaining to the filing of false, fictitious, or fraudulent statements with the United States, are true and correct according to the best of my knowledge, information and belief.

4. Owner's name and address (If not shown in Items 1-3 above). JACKIE MARTIN SALOME AZ 85348
46261 E. HWY
RON AND VALERIE SCHWARTZ 46204 E. HWY 60 SALOME AZ 85348

5. That I am personally acquainted with the mining claim(s). The work and improvements were made by and at the expense of the owner(s) of said claim(s). Said contiguous group of claims, listed on this document, are situated in the

(optional) Mining District; _____ County, Arizona.

Line No.	AMC NUMBER	CLAIM/SITE NAME	COUNTY RECORDER DATA (If available)	TWP	RNG	SEC
1	395451	MAGIC MOMENTS	2008-04271	17W	3N	1
2						
3						
4						
5						
6						

RECEIVED
 BLM AZ STATE OFFICE
 2013 AUG 21 P 3:17
 PHOENIX, ARIZONA
 BLM
 Date
 Stamp

ENTERED
 Form: MCF108
 Revised Jan. 2006
 SEP 11 2013
 Page 1 of 2
 BY: AT

AFFIDAVIT OF PERFORMANCE OF ANNUAL WORK - page 2

RECEIVED
 BLM AZ STATE OFFICE
 2013 AUG 27 P 3:18
 PHOENIX, ARIZONA
 BLM
 Date
 Stamp

7						
8						
9						
10						

6. That between the dates starting at 12 o'clock noon on September 1, 20 12 and ending at 12 o'clock noon on September 1, 20 13 at least \$ 300.00 dollars worth of work and improvements were done and performed upon said claim(s) or upon one or more of a contiguous group of claims for the benefit of all, wholly or partly outside of a contiguous group of claims for the benefit of all, not including the location work.

7. That the following persons were employed to perform the work and improvements described herein: _____

RON AND VALERIE SCHWARTZ AND JACKIE MARTIN

8. That the work and improvements performed were: Exploration work

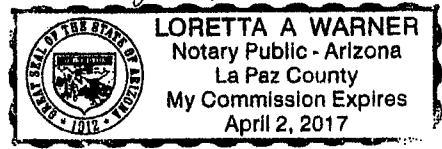
9. Dated: 7/9/13 Signature: Ron Schwartz

SUBSCRIBED AND SWORN TO before me, a Notary Public, this 9th day of July 20 17

By: Ron Schwartz & Loretta A WARNER

Notary Public Loretta A. Warner

My Commission Expires 4/2/2017



Bureau of Land Management
 Arizona State Office
www.az.blm.gov

No. of Claims: _____ x \$10 = _____
 Check No.: _____ Init. _____
 Receipt No.: _____
 For BLM Use Only

UNITED STATES DEPARTMENT OF THE INTERIOR
BUREAU OF LAND MANAGEMENT

MAINTENANCE FEE WAIVER CERTIFICATION

SEE INSTRUCTIONS ON REVERSE

JMC [545]
FORM APPROVED
OMB NO. 1004-0114
Expires: February 28, 2010
AMC 352549

- This small miner waiver is filed for the assessment year beginning at noon on September 1, 2013 and ending at noon on September 1, 2014.
- The undersigned and all related parties owned ten or fewer mining claims, mill, or tunnel sites located and maintained on Federal lands in the United States of America on September 1, 2014.
- The undersigned have performed the assessment work required by law for each mining claim listed prior to filing this waiver and understand that by filing this form; an affidavit of assessment work must be recorded by the December 30th following the filing of this waiver.
- The undersigned understand that if the assessment work obligation has not yet come due under 30 U.S.C. 28 (for those claims in their first assessment year only); a notice of intent to hold reciting this condition must be recorded by the December 30th following the filing of this waiver.
- The undersigned understand that mill and tunnel sites may also be listed upon this waiver and be waived from payment of the maintenance fee; and that a notice of intent to hold for these sites is required to be recorded by the December 30th immediately following the filing of this waiver.
- The undersigned understand and acknowledge that pursuant to 43 U.S.C. 1212 and 18 U.S.C. 1001; the filing or recording of a false, fictitious, or fraudulent document with the Bureau of Land Management may result in a fine of up to \$250,000, a prison term not to exceed five years, or both.
- The mining claims, mill or tunnel sites for which this waiver from payment of the maintenance fees is requested are:

CLAIM OR SITE NAME	BLM RECORDATION SERIAL NUMBER
1. EAGLE ONE	✓ 352549
2. EAGLE TWO	352550
3.	
4.	
5.	
6.	
7.	
8.	
9.	
10.	

The owner(s) (claimants) of the above mining claims and sites are:

RONALD SCHWARTZ
(Owner's Name - Please Print)
46204 E. HWY 60
(Street or P.O. Box)
SALOME AZ 85348
(City) (State) (Zip Code)

Ronald Schwartz
(Owner's Signature)

(Owner's Name - Please Print)

(Street or P.O. Box)

(City) (State) (Zip Code)

(Owner's Signature)

(Owner's Name - Please Print)

(Street or P.O. Box)

(City) (State) (Zip Code)

(Owner's Signature)

(Continued on page 2)

ENTERED
SEP 18 2013
BY: *RE*

RECEIVED
BLM AZ STATE OFFICE
2013 AUG 27 P 3:17
PHOENIX, ARIZONA

(Owner's Name - Please Print)	(Owner's Signature)		
(Street or P.O. Box)	(City)	(State)	(Zip Code)
(Owner's Name - Please Print)	(Owner's Signature)		
(Street or P.O. Box)	(City)	(State)	(Zip Code)
(Owner's Name - Please Print)	(Owner's Signature)		
(Street or P.O. Box)	(City)	(State)	(Zip Code)
(Owner's Name - Please Print)	(Owner's Signature)		
(Street or P.O. Box)	(City)	(State)	(Zip Code)

INSTRUCTIONS

1. This certification is made under the provisions of § 1744 of Title 43 and § 28-28k of Title 30 of the United States Code; and the regulations thereunder (43 CFR Part 3830).
2. The claimant(s) **must** fill in the dates in paragraph 1 for the beginning and ending of the assessment year for which this waiver is sought.
3. The claimant(s) **must** fill in the date in paragraph 2 for the beginning of the assessment year for which this waiver is sought.
4. All claim and site names and Bureau of Land Management (BLM) serial numbers **must** be listed for the mining claims, mill sites, and tunnel sites for which the waiver is sought.
5. All owners of the mining claims, mill sites, and tunnel sites and their addresses **must** be given.
6. This waiver form **must** be signed by all the claimants or their designated agent, in original form. If an agent is designated, a notarized designation of agent, signed by all of the claimants with proper address given, **must** be submitted with this waiver.
7. This form **must** be filed no later than September 1st for the upcoming assessment year in the BLM State Office where the mining claims or sites are recorded, or the waiver cannot be granted by the BLM. (Example: to obtain a waiver for the assessment year 2000, which begins at noon on September 1, 1999, you **must** qualify for and file for a waiver no later than September 1, 1999, in the proper BLM State Office).
8. For all mining claims which require assessment work, you **must** record an affidavit of labor on or before the December 30th immediately following the filing of this waiver. For all other mining claims or sites waived, you **must** record a notice of intent to hold on or before the December 30th immediately following the filing of this waiver.
9. Mill and tunnel sites may also be listed upon this waiver and be waived from payment of the maintenance fee. A notice of intent to hold for these sites is required to be filed by the December 30th following the filing of this waiver.

NOTICE/BURDEN HOURS STATEMENT

The Privacy Act of 1974, *as amended*, and the regulation in 43 CFR 2.48(d) provide that you be furnished the following information in connection with the information required by this certification of waiver from rental fees.

AUTHORITY: 30 U.S.C. 28-28k; 43 U.S.C. 1201, 1457, 1740, and 1744; and 43 CFR 3830.

PRINCIPLE PURPOSE: This information is to be used to verify that the owner(s) (claimants) of a mining claim has complied with 30 U.S.C. 28f and is entitled to perform assessment work in lieu of paying the maintenance fee for the mining claims listed on this form.

ROUTINE USE: (1) Adjudication of the claimant(s) certification of waiver from paying the maintenance fee otherwise required by 30 U.S.C. 28f. (2) Disclosure may be made to appropriate Federal agencies when location is made within the agency's geographic area of responsibility. (3) Information from the record and/or the record will be transferred to the appropriate Federal, State, or local agency, or a member of the public in response to a specific request for pertinent information. (4) Information may also be provided to the Department of Justice or in a proceeding before a court or adjudicative body: or to Federal, State, local or foreign agencies when needed for enforcement of civil or criminal codes or applicable regulations concerning title rights upon the public land.

EFFECT OF NOT PROVIDING INFORMATION: Disclosure of this information is required by 30 U.S.C. 28f and 43 CFR Part 3830 for those qualified claimants wishing to take the small miner waiver allowed. Failure to supply the information required in this form to support the claimants certification of waiver from payment of the otherwise required maintenance fees will result in the waiver being disallowed and the mining claims subject to forfeiture by BLM under 30 U.S.C. 28i.

The Paperwork Reduction Act of 1995 requires us to inform you that

This information is being collected to allow the BLM to determine if you qualify for a waiver from the payment of \$100 per mining claim or site maintenance fee established in 30 U.S.C. 28f and the implementing regulations at 43 CFR 3830. A response to this request is required in accordance with the statute to obtain your benefit.

BLM would like you to know that you do not have to respond to this, or any other, Federal agency-sponsored information collection unless it displays a currently valid OMB control number.

Public reporting burden for this form is estimated to average 20 minutes (.33 hours) per response, including time to review instructions, gathering and maintaining data, and completing and reviewing the form. Direct comments regarding this burden estimate, or any other aspect of this form, to the U.S. Department of the Interior, Bureau of Land Management, (1004-0114) Bureau Information Collection Clearance Officer (WO-630), Mail Stop 401 LS, 1849 C St, N.W., Washington, D.C. 20240.

FOR OFFICIAL USE ONLY

RECEIVED
 BLM AZ STATE OFFICE
 PHOENIX, ARIZONA
 2013 AUG 27 P 3:18

When Recorded Return Document to:
RON SCHWARTZ
46204 E. Hwy 60
SALOME AZ
85348

Check here is this is a change of address.
 Telephone: 928-927-4298
 E-mail address: _____

AFFIDAVIT OF PERFORMANCE OF ANNUAL WORK

1. State of Arizona, County of La Paz ss:
 2. I (Name) RON SCHWARTZ
 3. Reside at (Address) 46204 E. Hwy 60
 City SALOME County La Paz
 State AZ Zip 85348

RECEIVED
 BLM AZ STATE OFFICE
 2013 AUG 21 P 3:17
 PHOENIX, ARIZONA
 BLM
 Date
 Stamp

being duly sworn, depose and say that I am a citizen of the United States, more than eighteen years of age, and that all of the facts set forth in this affidavit, subject to the provisions and penalties of 18 U.S.C. 1001 pertaining to the filing of false, fictitious, or fraudulent statements with the United States, are true and correct according to the best of my knowledge, information and belief.

4. Owner's name and address (If not shown in Items 1-3 above).
SAME

5. That I am personally acquainted with the mining claim(s). The work and improvements were made by and at the expense of the owner(s) of said claim(s). Said contiguous group of claims, listed on this document, are situated in the Ellsworth (optional) Mining District; La Paz County, Arizona.

Line No.	AMC NUMBER	CLAIM/SITE NAME	COUNTY RECORDER DATA (If available)	TWP	RNG	SEC
1	352549	Eagle one	1999-4131	4N	13W	15
2	352550	Eagle two	1999-4132	4N	13W	15 100 10
3						
4						
5						
6						

AFFIDAVIT OF PERFORMANCE OF ANNUAL WORK - page 2

RECEIVED
 BLM AZ STATE OFFICE
 2013 AUG 27 P 3:18
 PHOENIX, ARIZONA

BLM
 Date
 Stamp

7						
8						
9						
10						

6. That between the dates starting at 12 o'clock noon on September 1, 20 12 and ending at 12 o'clock noon on September 1, 20 13 at least \$ 300.00 dollars worth of work and improvements were done and performed upon said claim(s) or upon one or more of a contiguous group of claims for the benefit of all, wholly or partly outside of a contiguous group of claims for the benefit of all, not including the location work.

7. That the following persons were employed to perform the work and improvements described herein: _____

RON SCHWARTZ

8. That the work and improvements performed were: Exploration work

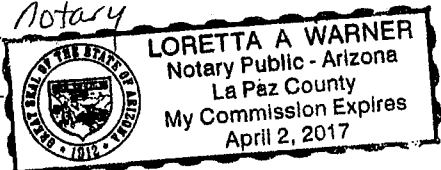
9. Dated: 7/9/13 Signature: Ron Schwartz

SUBSCRIBED AND SWORN TO before me, a Notary Public, this 9th day of July 20 17

By: Ron Schwartz " Loretta A Warner, Notary

Notary Public Loretta A Warner

My Commission Expires 4/2/2017



Bureau of Land Management
 Arizona State Office
www.az.blm.gov

No. of Claims: _____ x \$10 = _____
 Check No.: _____ Init. _____
 Receipt No.: _____
 For BLM Use Only

United States Department of the Interior

Bureau of Land Management

LANDS/RECREATION & PLANNING

ONE N CENTRAL AVE

PHOENIX, AZ 85004 -2203

Phone: 602-417-9200

Receipt

No:

2866793

Transaction #: 2952722	
Date of Transaction: 08/27/2013	
CUSTOMER:	
RONALD SCHWARTZ 46204 HIGHWAY 60 SALOME, AZ 85348-3612 US	

LINE #	QTY	DESCRIPTION	REMARKS	UNIT PRICE	TOTAL
1	1.00	LOCATABLE MINERALS / MINING CLAIMS-NOT NEW-UNADJUD, ONE AUTH NO. ONLY / MINING CLAIM MONEY RECEIVED CASES: AMC367222/\$50.00	MAINT POL 2014/5	- n/a -	50.00
TOTAL:					\$50.00

PAYMENT INFORMATION					
1	AMOUNT:	50.00	POSTMARKED:	08/26/2013	
	TYPE:	CHECK	RECEIVED:	08/27/2013	
	CHECK NO:	1955			
	NAME:	SCHWARZ, RONALD O 46204 HIGHWAY 60 SALOME AZ 85348-3612 US			

REMARKS

This receipt was generated by the automated BLM Collections and Billing System and is a paper representation of a portion of the official electronic record contained therein.

When Recorded Return Document to:

RON SCHWARTZ
46204 E. HWY 60
SALOME AZ, 85348

357015

367222

395451

352549

Check here if this is a change of address.

Telephone: 928-927-4298

E-mail address:

AFFIDAVIT OF PERFORMANCE OF ANNUAL WORK

1. State of Arizona, County of La Paz ss:

2. I (Name) RON SCHWARTZ

3. Reside at (Address) 46204 E. HWY 60


City SALOME County La Paz

State AZ Zip 85348 being duly sworn, depose and say that I am a citizen of the United States, more than eighteen years of age, and that all of the facts set forth in this affidavit, subject to the provisions and penalties of 18 U.S.C. 1001 pertaining to the filing of false, fictitious, or fraudulent statements with the United States, are true and correct according to the best of my knowledge, information and belief.

4. Owner's name and address (If not shown in Items 1-3 above). JACKIE MARTIN SALOME AZ 85348
46261 E. HWY 60
RON AND VALERIE SCHWARTZ 46204 E. HWY 60 SALOME AZ 85348


5. That I am personally acquainted with the mining claim(s). The work and improvements were made by and at the expense of the owner(s) of said claim(s). Said contiguous group of claims, listed on this document, are situated in the

(optional) Mining District; _____ County, Arizona.



Line No.	AMC NUMBER	CLAIM/SITE NAME	COUNTY RECORDER DATA (If available)	TWP	RNG	SEC
1	395451	MAGIC MOMENTS	2008-04271	17W	3N	1
2						
3						
4						
5						
6						

AFFIDAVIT OF PERFORMANCE OF ANNUAL WORK – page 2



7					
8					
9					
10					

6. That between the dates starting at 12 o'clock noon on September 1, 20 11 and ending at 12 o'clock noon on September 1, 20 12 at least \$ 300.00 dollars worth of work and improvements were done and performed upon said claim(s) or upon one or more of a contiguous group of claims for the benefit of all, wholly or partly outside of a contiguous group of claims for the benefit of all, not including the location work.

7. That the following persons were employed to perform the work and improvements described herein: RON AND VALERIE SCHWARTZ AND JACKIE MARTIN

8. That the work and improvements performed were: Exploration work


9. Dated: 7/30/12 Signature: Ron Schwartz

SUBSCRIBED AND SWORN TO before me, a Notary Public, this 30th day of July, 2012

By: Ron Schwartz

Notary Public Jayne F Cushman

My Commission Expires 8/06/14



Bureau of Land Management
Arizona State Office
www.az.blm.gov

No. of Claims: _____ x \$10 = _____
 Check No.: _____ Init. _____
 Receipt No.: _____
 For BLM Use Only

When Recorded Return Document to:

RON SCHWARTZ
46204 E. HWY 60
SALOME AZ
85348

Check here if this is a change of address.

Telephone: 928-927-4298

E-mail address: _____

AFFIDAVIT OF PERFORMANCE OF ANNUAL WORK

1. State of Arizona, County of La Paz ss:

2. I (Name) RON SCHWARTZ

3. Reside at (Address) 46204 E. HWY 60

City SALOME County La Paz

State AZ Zip 85348 being duly sworn, depose and say that I am a citizen of the United States, more than eighteen years of age, and that all of the facts set forth in this affidavit, subject to the provisions and penalties of 18 U.S.C. 1001 pertaining to the filing of false, fictitious, or fraudulent statements with the United States, are true and correct according to the best of my knowledge, information and belief.

4. Owner's name and address (If not shown in Items 1-3 above).
SAME

5. That I am personally acquainted with the mining claim(s). The work and improvements were made by and at the expense of the owner(s) of said claim(s). Said contiguous group of claims, listed on this document, are situated in the

Ellsworth (optional) Mining District; La Paz County, Arizona.

RECEIVED
BLM AZ STATE OFFICE
2012 AUG 22 P 3:04
PHOENIX, ARIZONA
BLM
Date
Stamp

Line No.	AMC NUMBER	CLAIM/SITE NAME	COUNTY RECORDER DATA (If available)	TWP	RNG	SEC
1	352549	Eagle one	1999-4131	4N	13W	15
2	352550	Eagle two	1999-4132	4N	13W	15 16
3						
4						
5						
6						

AFFIDAVIT OF PERFORMANCE OF ANNUAL WORK – page 2

RECEIVED
 BLM AZ STATE OFFICE
 PHOENIX, ARIZONA
 2012 AUG 22 P 3:04
 BLM
 Date
 Stamp

7					
8					
9					
10					


6. That between the dates starting at 12 o'clock noon on September 1, 20 11 and ending at 12 o'clock noon on September 1, 20 12 at least \$ 300.00 dollars worth of work and improvements were done and performed upon said claim(s) or upon one or more of a contiguous group of claims for the benefit of all, wholly or partly outside of a contiguous group of claims for the benefit of all, not including the location work.

7. That the following persons were employed to perform the work and improvements described herein: RON SCHWARTZ

8. That the work and improvements performed were: Exploration work

9. Dated: 7/30/12 Signature: Ron Schwartz

SUBSCRIBED AND SWORN TO before me, a Notary Public, this 30th day of July, 2012
 By: Ron Schwartz
 Notary Public Jayne F Cushman
 My Commission Expires 8/06/14



Bureau of Land Management
 Arizona State Office
www.az.blm.gov

No. of Claims: _____ x \$10 = _____
 Check No.: _____ Init. _____
 Receipt No.: _____
 For BLM Use Only

When Recorded Return Document to:

RON SCHWARTZ
46204 E. Hwy 60
SALOME AZ
85348

Check here is this is a change of address.

Telephone: 928-927-4298

E-mail address: _____

AFFIDAVIT OF PERFORMANCE OF ANNUAL WORK

1. State of Arizona, County of La Paz ss:

2. I (Name) RON SCHWARTZ

3. Reside at (Address) 46204 E. Hwy 60

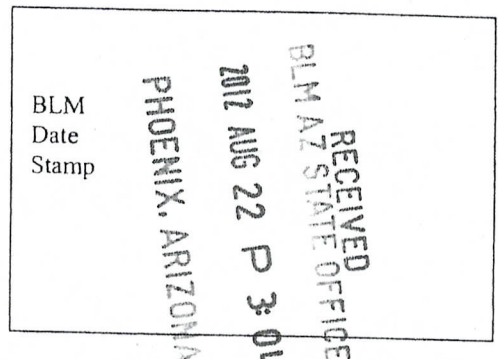
City SALOME County La Paz

State AZ Zip 85348 being duly sworn, depose and say that I am a citizen of the United States, more than eighteen years of age, and that all of the facts set forth in this affidavit, subject to the provisions and penalties of 18 U.S.C. 1001 pertaining to the filing of false, fictitious, or fraudulent statements with the United States, are true and correct according to the best of my knowledge, information and belief.

4. Owner's name and address (If not shown in Items 1-3 above). CAROL BRAINARD AND RICHARD ROLAND
46342 E. FERRY DRIVE
SALOME AZ. 85348
RON AND VALERIE SCHWARTZ
46204 E. Hwy 60 SALOME AZ. 85348

5. That I am personally acquainted with the mining claim(s). The work and improvements were made by and at the expense of the owner(s) of said claim(s). Said contiguous group of claims, listed on this document, are situated in the

_____ (optional) Mining District; La Paz County, Arizona.



Line No.	AMC NUMBER	CLAIM/SITE NAME	COUNTY RECORDER DATA (If available)	TWP	RNG	SEC
1	367222	LUCKY STAR	2005-05178	4N	18W	36
2						
3						
4						
5						
6						

AFFIDAVIT OF PERFORMANCE OF ANNUAL WORK – page 2

RECEIVED
BLM AZ STATE OFFICE
2012 AUG 22 P 3:04
PHOENIX, ARIZONA
BLM
Date
Stamp

7						
8						
9						
10						

6. That between the dates starting at 12 o'clock noon on September 1, 20 11 and ending at 12 o'clock noon on September 1, 20 12 at least \$ 300.00 dollars worth of work and improvements were done and performed upon said claim(s) or upon one or more of a contiguous group of claims for the benefit of all, wholly or partly outside of a contiguous group of claims for the benefit of all, not including the location work.

7. That the following persons were employed to perform the work and improvements described herein: RON AND VALERIE SCHWARTZ CAROL BRAINARD AND RICHARD ROLAND

8. That the work and improvements performed were: Exploration work


9. Dated: 7/30/12 Signature: Ron Schwartz

SUBSCRIBED AND SWORN TO before me, a Notary Public, this 30 day of July 20 2012

By: Ron Schwartz

Notary Public Jayne F Cushman

My Commission Expires 8/06/14



Bureau of Land Management
Arizona State Office
www.az.blm.gov

No. of Claims: _____ x \$10 = _____
 Check No.: _____ Init. _____
 Receipt No.: _____
 For BLM Use Only

When Recorded Return Document to:

RON SCHWARTZ

46204 E. HWY 60

SALOME AZ.

85348

Check here is this is a change of address.

Telephone: 928-927-4298

E-mail address: _____

AFFIDAVIT OF PERFORMANCE OF ANNUAL WORK

1. State of Arizona, County of La Paz ss:

2. I (Name) RON SCHWARTZ

3. Reside at (Address) 46204 E. HWY 60

City SALOME County La Paz

State AZ zip 85348 being duly sworn, depose and say that I am a citizen of the United States, more than eighteen years of age, and that all of the facts set forth in this affidavit, subject to the provisions and penalties of 18 U.S.C. 1001 pertaining to the filing of false, fictitious, or fraudulent statements with the United States, are true and correct according to the best of my knowledge, information and belief.

4. Owner's name and address (If not shown in Items 1-3 above). JACKIE MARTIN 46261 E. HWY 6 SALOME AZ 85348

5. That I am personally acquainted with the mining claim(s). The work and improvements were made by and at the expense of the owner(s) of said claim(s). Said contiguous group of claims, listed on this document, are situated in the Plomosa (optional) Mining District; La Paz County, Arizona.

RECEIVED
BLM AZ STATE OFFICE
2012 AUG 22 P 3:04
PHOENIX, ARIZONA
BLM
Date
Stamp

Line No.	AMC NUMBER	CLAIM/SITE NAME	COUNTY RECORDER DATA (If available)	TWP	RNG	SEC
1	357015	JACKIES MYSTIC GEODES	2002-05768	3N	17W	12
2						
3						
4						
5						
6						

AFFIDAVIT OF PERFORMANCE OF ANNUAL WORK – page 2

BLM Date Stamp
RECEIVED
BLM AZ STATE OFFICE
2012 AUG 22 P 3:04
PHOENIX, ARIZONA

7					
8					
9					
10					

6. That between the dates starting at 12 o'clock noon on September 1, 20 11 and ending at 12 o'clock noon on September 1, 20 12 at least \$ 300,00 dollars worth of work and improvements were done and performed upon said claim(s) or upon one or more of a contiguous group of claims for the benefit of all, wholly or partly outside of a contiguous group of claims for the benefit of all, not including the location work.

7. That the following persons were employed to perform the work and improvements described herein: _____

RON SCHWARTZ AND JACKIE MARTIN

8. That the work and improvements performed were: Exploration work

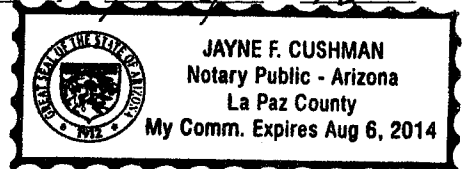
9. Dated: 7/30/12 Signature: Ron Schwartz

SUBSCRIBED AND SWORN TO before me, a Notary Public, this 30 day of July 20 12

By: Ron Schwartz

Notary Public Jayne F Cushman


My Commission Expires 8/06/14



Bureau of Land Management
Arizona State Office
www.az.blm.gov

No. of Claims: _____ x \$10 = _____
 Check No.: _____ Init. _____
 Receipt No.: _____
 For BLM Use Only

RONALD SCHWARTZ
46204 E. Hwy 60
SALOME AZ 85348



United States Dept. of the Interior
Bureau of Land Management
one North Central ave. Suite
Phoenix AZ.
85004

RECEIVED
BLM AZ STATE OFFICE
2012 AUG 22 P 3:03
PHOENIX, ARIZONA



RONALD SCHWARTZ
46204 E. HWY 60
SALOME AZ 85348



United States Dept. of the Interior
Bureau of Land Management
one North Central ave. Suite 800
Phoenix AZ.
85004

RECEIVED
BLM AZ STATE OFFICE
2012 AUG 22 PM 3:03
PHOENIX, ARIZONA

RONALD SCHWARTZ
46204 E. Hwy 60
SALOME AZ 85348



United States Dept. of the Interior
Bureau of Land Management
one north central ave. Suite
Phoenix AZ.
85004

RECEIVED
BLM AZ STATE OFFICE
2012 AUG 22 P 3:03
PHOENIX, ARIZONA

*Per Eric G,
9-11-12*

United States Department of the Interior
Bureau of Land Management
 LANDS/RECREATION & PLANNING
 ONE N CENTRAL AVE
 PHOENIX, AZ 85004 -2203
 Phone: 602-417-9200

Receipt

No: 2643970

Transaction #: 2724711	
Date of Transaction: 08/29/2012	
CUSTOMER:	
RONALD SCHWARTZ 46204 HIGHWAY 60 SALOME, AZ 85348-3612 US	

LINE #	QTY	DESCRIPTION	REMARKS	UNIT PRICE	TOTAL
1	1.00	LOCATABLE MINERALS / MINING CLAIMS- NOT NEW-UNADJUD, ONE AUTH NO. ONLY / MINING CLAIM MONEY RECEIVED CASES: AMC395451/\$50.00	(5) 2012 POL/WAV???	- n/a -	50.00
TOTAL:					\$50.00

PAYMENT INFORMATION			
1	AMOUNT:	50.00	POSTMARKED: N/A
	TYPE:	CHECK	RECEIVED: 08/23/2012
	CHECK NO:	1896	
	NAME:	SCHWARTZ, RONALD 46204 HIGHWAY 60 SALOME AZ 85348-3612 US	

REMARKS

This receipt was generated by the automated BLM Collections and Billing System and is a paper representation of a portion of the official electronic record contained therein.

UNITED STATES DEPT OF THE INTERIOR
BUREAU OF LAND MANAGEMENT
ARIZONA STATE OFFICE
1 NORTH CENTRAL AVE, SUITE 800
PHOENIX, ARIZONA 85004

AN EQUAL OPPORTUNITY EMPLOYER



OFFICIAL BUSINESS
PENALTY FOR PRIVATE USE \$300



RECEIVED
BLM AZ STATE OFFICE


02 1M
0004208279
MAILED FROM ZIP CODE 85004

\$ 00.65⁰

AUG 30 2012


2012 SEP -5 A 11:57

PHOENIX, ARIZONA



NIXIE 850 DE 1 00 09/01/12
RETURN TO SENDER
VACANT
UNABLE TO FORWARD
RC: 85004442700 *0414-03507-30-38

85004@4427
0534033611



378

MAINTENANCE FEE WAIVER CERTIFICATION

SEE INSTRUCTIONS ON REVERSE

(PB)

1. This small miner waiver is filed for the assessment year beginning at noon on September 1, 2011 and ending at noon on September 1, 2012.
2. The undersigned and all related parties owned ten or fewer mining claims, mill, or tunnel sites located and maintained on Federal lands in the United States of America on September 1, ____.
3. The undersigned have performed the assessment work **required by law** for each mining claim listed **prior to filing this waiver** and understand that by filing this form; an affidavit of assessment work **must** be recorded by the December 30th following the filing of this waiver.
4. The undersigned understand that if the assessment work obligation has not yet come due under 30 U.S.C. 28 (for those claims in their first assessment year only); a notice of intent to hold reciting this condition **must** be recorded by the December 30th following the filing of this waiver.
5. The undersigned understand that mill and tunnel sites may also be listed upon this waiver and be waived from payment of the maintenance fee; and that a notice of intent to hold for these sites is required to be recorded by the December 30th immediately following the filing of this waiver.
6. The undersigned understand and acknowledge that pursuant to 43 U.S.C. 1212 and 18 U.S.C. 1001; the filing or recording of a false, fictitious, or fraudulent document with the Bureau of Land Management may result in a fine of up to \$250,000, a prison term not to exceed five years, or both.
7. The mining claims, mill or tunnel sites for which this waiver from payment of the maintenance fees is requested are:

CLAIM OR SITE NAME	BLM RECORDATION SERIAL NUMBER
1. JACKIES MYSTIC GEODES	✓ 357015
2.	
3.	
4.	
5.	
6.	
7.	
8.	
9.	
10.	

The owner(s) (claimants) of the above mining claims and sites are:

JACKIE MARTIN
(Owner's Name - Please Print)
 46261 E. HWY 60
(Street or P.O. Box)
 SALOME AZ 85348
(City) (State) (Zip Code)

Jackie Martin
(Owner's Signature)

RON SCHWARTZ
(Owner's Name - Please Print)
 46204 E. HWY 60
(Street or P.O. Box)
 SALOME AZ 85348
(City) (State) (Zip Code)

Ron Schwartz
(Owner's Signature)

(Owner's Name - Please Print)

(Street or P.O. Box)

(City) (State) (Zip Code)

(Owner's Signature)

RECEIVED
 BLM AZ STATE OFFICE
 2012 AUG 22 P 3:04
 PHOENIX ARIZONA

(Owner's Name - Please Print)	(Owner's Signature)
(Street or P.O. Box)	(City) (State) (Zip Code)
(Owner's Name - Please Print)	(Owner's Signature)
(Street or P.O. Box)	(City) (State) (Zip Code)
(Owner's Name - Please Print)	(Owner's Signature)
(Street or P.O. Box)	(City) (State) (Zip Code)
(Owner's Name - Please Print)	(Owner's Signature)
(Street or P.O. Box)	(City) (State) (Zip Code)

INSTRUCTIONS

- This certification is made under the provisions of § 1744 of Title 43 and § 28-28k of Title 30 of the United States Code; and the regulations thereunder (43 CFR Part 3830).
- The claimant(s) must fill in the dates in paragraph 1 for the beginning and ending of the assessment year for which this waiver is sought.
- The claimant(s) must fill in the date in paragraph 2 for the beginning of the assessment year for which this waiver is sought.
- All claim and site names and Bureau of Land Management (BLM) serial numbers must be listed for the mining claims, mill sites, and tunnel sites for which the waiver is sought.
- All owners of the mining claims, mill sites, and tunnel sites and their addresses must be given.
- This waiver form must be signed by all the claimants or their designated agent, in original form. If an agent is designated, a notarized designation of agent, signed by all of the claimants with proper address given, must be submitted with this waiver.
- This form must be filed no later than September 1st for the upcoming assessment year in the BLM State Office where the mining claims or sites are recorded, or the waiver cannot be granted by the BLM. (Example: to obtain a waiver for the assessment year 2000, which begins at noon on September 1, 1999, you must qualify for and file for a waiver no later than September 1, 1999, in the proper BLM State Office).
- For all mining claims which require assessment work, you must record an affidavit of labor on or before the December 30th immediately following the filing of this waiver. For all other mining claims or sites waived, you must record a notice of intent to hold on or before the December 30th immediately following the filing of this waiver.
- Mill and tunnel sites may also be listed upon this waiver and be waived from payment of the maintenance fee. A notice of intent to hold for these sites is required to be filed by the December 30th following the filing of this waiver.

NOTICE/BURDEN HOURS STATEMENT

The Privacy Act of 1974, as amended, and the regulation in 43 CFR 2.48(d) provide that you be furnished the following information in connection with the information required by this certification of waiver from rental fees.

AUTHORITY: 30 U.S.C. 28-28k; 43 U.S.C. 1201, 1457, 1740, and 1744; and 43 CFR 3830.

PRINCIPLE PURPOSE: This information is to be used to verify that the owner(s) (claimants) of a mining claim has complied with 30 U.S.C. 28f and is entitled to perform assessment work in lieu of paying the maintenance fee for the mining claims listed on this form.

ROUTINE USE: (1) Adjudication of the claimant(s) certification of waiver from paying the maintenance fee otherwise required by 30 U.S.C. 28f. (2) Disclosure may be made to appropriate Federal agencies when location is made within the agency's geographic area of responsibility. (3) Information from the record and/or the record will be transferred to the appropriate Federal, State, or local agency, or a member of the public in response to a specific request for pertinent information. (4) Information may also be provided to the Department of Justice or in a proceeding before a court or adjudicative body; or to Federal, State, local or foreign agencies when needed for enforcement of civil or criminal codes or applicable regulations concerning title rights upon the public land.

EFFECT OF NOT PROVIDING INFORMATION: Disclosure of this information is required by 30 U.S.C. 28f and 43 CFR Part 3830 for those qualified claimants wishing to take the small miner waiver allowed. Failure to supply the information required in this form to support the claimants certification of waiver from payment of the otherwise required maintenance fees will result in the waiver being disallowed and the mining claims subject to forfeiture by BLM under 30 U.S.C. 28i.

The Paperwork Reduction Act of 1995 requires us to inform you that this information is being collected to allow the BLM to determine if you qualify for a waiver from the payment of \$100 per mining claim or site maintenance fee established in 30 U.S.C. 28f and the implementing regulations at 43 CFR 3830. A response to this request is required in accordance with the statute to obtain your benefit.

BLM would like you to know that you do not have to respond to this, or any other, Federal agency-sponsored information collection unless it displays a currently valid OMB control number.

Public reporting burden for this form is estimated to average 20 minutes (.33 hours) per response, including time to review instructions, gathering and maintaining data, and completing and reviewing the form. Direct comments regarding this burden estimate, or any other aspect of this form, to the U.S. Department of the Interior, Bureau of Land Management, (404-0114) Bureau Information Collection Clearance Officer (V-630), Mail Stop 401 LS, 1849 C St., N.W., Washington, D.C. 20240.

FOR OFFICIAL USE ONLY

RECEIVED
AZ STATE OFFICE
AUG 19 99
P 3:04
BUREAU OF LAND MANAGEMENT
ARIZONA

SMALL MINER WAIVER INFORMATI

1. **CURRENT FORMS.** Please use the most current waiver form for future filings. You can check on our website, blm.gov/az for the most current form. You should also use a current form for your Affidavit of Labor.
2. **FILING REQUIREMENTS.** Please keep in mind the requirements to qualify for a small miner waiver.
 - a) You are certifying when you sign the waiver that you and all related parties hold no more than a total of 10 mining claims or sites nationwide. Related parties means a) the spouse and dependent children of the claimant or; b) a person who controls, is controlled by, or is under common control with the claimant.
 - b) **NEW - If you file a waiver, you must continue to own or control 10 or less claims during the entire assessment year. If at any time during the year you locate or acquire additional claims that put you over the 10 claim limit, your waiver is immediately canceled and you must pay the maintenance fees for the claims on the waiver.**
 - c) It is fraud against the government to file a waiver you do not qualify for. As stated on the waiver you sign, the filing or recording of a false, fictitious, or fraudulent document with the Bureau of Land Management may result in a fine of up to \$250,000, a prison term not to exceed five years, or both.
3. **FILLING OUT THE WAIVER FORM CORRECTLY.** All waiver requests must include:
 - a) The names and current addresses of all claimants
 - b) The original signatures of all the claimants, or original signature of the authorized agent
 - c) The names and BLM serial numbers of the mining claims for which you are requesting a waiver
 - d) The assessment year for which you are seeking a waiver
 - e) If you are signing as an agent you must still include all names and addresses of all claim owners on the form; sign next to each name and indicate that you are signing on their behalf as an agent; provide a Power of Attorney for each claimant you sign on behalf of.
 - f) If you are signing on behalf of a company, enter the company name and address; sign your name and indicate in what capacity you are signing, i.e. President, Vice President, etc.
4. **SWITCHING BETWEEN WAIVER AND MAINTENANCE FEE/TRANSFERRING CLAIMS UNDER A WAIVER.** Be very careful if switching between a waiver and maintenance fee, and when transferring a claim that is under a waiver.
 - a) If it is the first time you file a waiver, you must file a Notice of Intent to Hold on or before the December 30 immediately following the filing of the waiver. AND, you must also file an Affidavit of Labor on or before the following December 30.
 - b) If you filed a waiver for the current assessment year and then choose to file a maintenance fee the next year, you **MUST STILL** file the Affidavit of Labor by December 30. **Example:** On or before September 1, 2008, you filed a waiver for the 2009 assessment year. Then on or before September 1, 2009, you pay the maintenance fee for the 2010 assessment year. You **MUST STILL** file the Affidavit on or before December 30, 2009, for the 2009 assessment year to fulfill the waiver you filed. Paying your maintenance fee on or before September 1, 2009, for the 2010 assessment year does not alleviate this requirement.
 - c) If you transfer ownership of a mining claim that is under a waiver for the current assessment year be sure to inform the new owner of the requirement to file the Affidavit of Labor for that assessment year. This requirement does not go away because you transferred the claim.
 - d) If you transfer ownership of a mining claim that is under a waiver for the current assessment year and the new owner does not qualify for a small miner waiver, the waiver is immediately cancelled and the new owner must pay the maintenance fee for that year prior to the upcoming September 1. They must also pay the maintenance fee for the new assessment year that begins on September 1.

UNITED STATES DEPARTMENT OF THE INTERIOR
BUREAU OF LAND MANAGEMENT

MAINTENANCE FEE WAIVER CERTIFICATION

SEE INSTRUCTIONS ON REVERSE

FORM APPROVED
OMB NO. 1004-0114
Expires: February 28, 2010

378

357015

PB

1. This small miner waiver is filed for the assessment year beginning at noon on September 1, 2011 and ending at noon on September 1, 2012.
2. The undersigned and all related parties owned ten or fewer mining claims, mill, or tunnel sites located and maintained on Federal lands in the United States of America on September 1, _____.
3. The undersigned have performed the assessment work **required by law** for each mining claim listed **prior to filing this waiver** and understand that by filing this form; an affidavit of assessment work **must** be recorded by the December 30th following the filing of this waiver.
4. The undersigned understand that if the assessment work obligation has not yet come due under 30 U.S.C. 28 (for those claims in their first assessment year only); a notice of intent to hold reciting this condition **must** be recorded by the December 30th following the filing of this waiver.
5. The undersigned understand that mill and tunnel sites may also be listed upon this waiver and be waived from payment of the maintenance fee; and that a notice of intent to hold for these sites is required to be recorded by the December 30th immediately following the filing of this waiver.
6. The undersigned understand and acknowledge that pursuant to 43 U.S.C. 1212 and 18 U.S.C. 1001; the filing or recording of a false, fictitious, or fraudulent document with the Bureau of Land Management may result in a fine of up to \$250,000, a prison term not to exceed five years, or both.
7. The mining claims, mill or tunnel sites for which this waiver from payment of the maintenance fees is requested are:

CLAIM OR SITE NAME	BLM RECORDATION SERIAL NUMBER
1. JACKIES MYSTIC GEODES	✓ 357015
2.	
3.	
4.	
5.	
6.	
7.	
8.	
9.	
10.	

The owner(s) (claimants) of the above mining claims and sites are:

JACKIE MARTIN
 (Owner's Name - Please Print)
 46261 E. HWY 60
 (Street or P.O. Box)
 SALOME AZ 85348
 (City) (State) (Zip Code)

Jackie Martin
 (Owner's Signature)

RON SCHWARTZ
 (Owner's Name - Please Print)
 46204 E. HWY 60
 (Street or P.O. Box)
 SALOME AZ 85348
 (City) (State) (Zip Code)

Ron Schwartz
 (Owner's Signature)

 (Owner's Name - Please Print)

 (Street or P.O. Box)

 (City) (State) (Zip Code)

(Owner's Signature)

RECEIVED
 BLM AZ STATE OFFICE
 2012 AUG 22 P 3:04
 PHOENIX ARIZONA

(Continued on page 2)

ENTERED IN COMPUTER

RE 9-14-12

ML
R2

(Owner's Name - Please Print)	(Owner's Signature)		
(Street or P.O. Box)	(City)	(State)	(Zip Code)
(Owner's Name - Please Print)	(Owner's Signature)		
(Street or P.O. Box)	(City)	(State)	(Zip Code)
(Owner's Name - Please Print)	(Owner's Signature)		
(Street or P.O. Box)	(City)	(State)	(Zip Code)
(Owner's Name - Please Print)	(Owner's Signature)		
(Street or P.O. Box)	(City)	(State)	(Zip Code)

INSTRUCTIONS

- | | |
|----------------------------------------------------------------------------------------------------------------------------------------------------------------------------------------------------------------------------------------------------------------------------------------------------------------------------------------------------------------------------------------------------------------------------------------------------------------------------------------------------------------------------------------------------------------------------------------------------------------------------------------------------------------------------------------------------------------------------------------------------------------------------------------------------------------------------------------------------------------------------------------------------------------------------------------------------------------------------------------------------------------------------------------------------------------------------------------------------------------------------------------------------------------|---------------------------------------------------------------------------------------------------------------------------------------------------------------------------------------------------------------------------------------------------------------------------------------------------------------------------------------------------------------------------------------------------------------------------------------------------------------------------------------------------------------------------------------------------------------------------------------------------------------------------------------------------------------------------------------------------------------------------------------------------------------------------------------------------------------------------------------------------------------------------------------------------------------------------------------------------------------------------------------------------------------------------------------------------------------------------------------------------------------------------|
| <ol style="list-style-type: none"> 1. This certification is made under the provisions of § 1744 of Title 43 and § 28-28k of Title 30 of the United States Code; and the regulations thereunder (43 CFR Part 3830). 2. The claimant(s) must fill in the dates in paragraph 1 for the beginning and ending of the assessment year for which this waiver is sought. 3. The claimant(s) must fill in the date in paragraph 2 for the beginning of the assessment year for which this waiver is sought. 4. All claim and site names and Bureau of Land Management (BLM) serial numbers must be listed for the mining claims, mill sites, and tunnel sites for which the waiver is sought. 5. All owners of the mining claims, mill sites, and tunnel sites and their addresses must be given. 6. This waiver form must be signed by all the claimants or their designated agent, in original form. If an agent is designated, a notarized designation of agent, signed by all of the claimants with proper address given, must be submitted with this waiver. | <ol style="list-style-type: none"> 7. This form must be filed no later than September 1st for the upcoming assessment year in the BLM State Office where the mining claims or sites are recorded, or the waiver cannot be granted by the BLM. (Example: to obtain a waiver for the assessment year 2000, which begins at noon on September 1, 1999, you must qualify for and file for a waiver no later than September 1, 1999, in the proper BLM State Office). 8. For all mining claims which require assessment work, you must record an affidavit of labor on or before the December 30th immediately following the filing of this waiver. For all other mining claims or sites waived, you must record a notice of intent to hold on or before the December 30th immediately following the filing of this waiver. 9. Mill and tunnel sites may also be listed upon this waiver and be waived from payment of the maintenance fee. A notice of intent to hold for these sites is required to be filed by the December 30th following the filing of this waiver. |
|----------------------------------------------------------------------------------------------------------------------------------------------------------------------------------------------------------------------------------------------------------------------------------------------------------------------------------------------------------------------------------------------------------------------------------------------------------------------------------------------------------------------------------------------------------------------------------------------------------------------------------------------------------------------------------------------------------------------------------------------------------------------------------------------------------------------------------------------------------------------------------------------------------------------------------------------------------------------------------------------------------------------------------------------------------------------------------------------------------------------------------------------------------------|---------------------------------------------------------------------------------------------------------------------------------------------------------------------------------------------------------------------------------------------------------------------------------------------------------------------------------------------------------------------------------------------------------------------------------------------------------------------------------------------------------------------------------------------------------------------------------------------------------------------------------------------------------------------------------------------------------------------------------------------------------------------------------------------------------------------------------------------------------------------------------------------------------------------------------------------------------------------------------------------------------------------------------------------------------------------------------------------------------------------------|

NOTICE/BURDEN HOURS STATEMENT

The Privacy Act of 1974, *as amended*, and the regulation in 43 CFR 2.48(d) provide that you be furnished the following information in connection with the information required by this certification of waiver from rental fees.

AUTHORITY: 30 U.S.C. 28-28k; 43 U.S.C. 1201, 1457, 1740, and 1744; and 43 CFR 3830.

PRINCIPLE PURPOSE: This information is to be used to verify that the owner(s) (claimants) of a mining claim has complied with 30 U.S.C. 28f and is entitled to perform assessment work in lieu of paying the maintenance fee for the mining claims listed on this form.

ROUTINE USE: (1) Adjudication of the claimant(s) certification of waiver from paying the maintenance fee otherwise required by 30 U.S.C. 28f. (2) Disclosure may be made to appropriate Federal agencies when location is made within the agency's geographic area of responsibility. (3) Information from the record and/or the record will be transferred to the appropriate Federal, State, or local agency, or a member of the public in response to a specific request for pertinent information. (4) Information may also be provided to the Department of Justice or in a proceeding before a court or adjudicative body: or to Federal, State, local or foreign agencies when needed for enforcement of civil or criminal codes or applicable regulations concerning title rights upon the public land.

EFFECT OF NOT PROVIDING INFORMATION: Disclosure of this information is required by 30 U.S.C. 28f and 43 CFR Part 3830 for those qualified claimants wishing to take the small miner waiver allowed. Failure to supply the information required in this form to support the claimants certification of waiver from payment of the otherwise required maintenance fees will result in the waiver being disallowed and the mining claims subject to forfeiture by BLM under 30 U.S.C. 28i.

The Paperwork Reduction Act of 1995 requires us to inform you that:

This information is being collected to allow the BLM to determine if you qualify for a waiver from the payment of \$100 per mining claim or site maintenance fee established in 30 U.S.C. 28f and the implementing regulations at 43 CFR 3830. A response to this request is required in accordance with the statute to obtain your benefit.

BLM would like you to know that you do not have to respond to this, or any other, Federal agency-sponsored information collection unless it displays a currently valid OMB control number.

Public reporting burden for this form is estimated to average 20 minutes (.33 hours) per response, including time to review instructions, gathering and maintaining data, and completing and reviewing the form. Direct comments regarding this burden estimate, or any other aspect of this form, to the U.S. Department of the Interior, Bureau of Land Management, (4004-0114) Bureau Information Collection Clearance Officer (WO-630), Mail Stop 401 LS, 1849 C St, N.W., Washington, D.C. 20240.

FOR OFFICIAL USE ONLY

RECEIVED
 BLM STATE OFFICE
 PHOENIX ARIZONA
 AUG 29 P 3:04

UNITED STATES DEPARTMENT OF THE INTERIOR
BUREAU OF LAND MANAGEMENT

gm

MAINTENANCE FEE WAIVER CERTIFICATION
SEE INSTRUCTIONS ON REVERSE

FORM APPROVED
OMB NO. 1004-0114
Expires: February 28, 2010

1. This small miner waiver is filed for the assessment year beginning at noon on September 1, _____ and ending at noon on September 1, _____.
2. The undersigned and all related parties owned ten or fewer mining claims, mill, or tunnel sites located and maintained on Federal lands in the United States of America on September 1, _____.
3. The undersigned have performed the assessment work required by law for each mining claim listed **prior to filing this waiver** and understand that by filing this form; an affidavit of assessment work **must** be recorded by the December 30th following the filing of this waiver.
4. The undersigned understand that if the assessment work obligation has not yet come due under 30 U.S.C. 28 (for those claims in their first assessment year only); a notice of intent to hold reciting this condition **must** be recorded by the December 30th following the filing of this waiver.
5. The undersigned understand that mill and tunnel sites may also be listed upon this waiver and be waived from payment of the maintenance fee; and that a notice of intent to hold for these sites is required to be recorded by the December 30th immediately following the filing of this waiver.
6. The undersigned understand and acknowledge that pursuant to 43 U.S.C. 1212 and 18 U.S.C. 1001; the filing or recording of a false, fictitious, or fraudulent document with the Bureau of Land Management may result in a fine of up to \$250,000, a prison term not to exceed five years, or both.
7. The mining claims, mill or tunnel sites for which this waiver from payment of the maintenance fees is requested are:

CLAIM OR SITE NAME	BLM RECORDATION SERIAL NUMBER
1. JACKIE'S MYSTIC GEODES	357015
2.	
3.	
4.	
5.	
6.	
7.	
8.	
9.	
10.	

BLM AZ STATE OFFICE
 2011 NOV -4 PM 2:27
 PHOENIX, ARIZONA

The owner(s) (claimants) of the above mining claims and sites are:

JACKIE MARTIN
 (Owner's Name - Please Print)
 46261 E. Hwy 60
 (Street or P.O. Box)
 SALOME AZ 85348
 (City) (State) (Zip Code)

Jackie Martin
 (Owner's Signature)
Jackie Martin

RON SCHWARTZ
 (Owner's Name - Please Print)
 46204 E. Hwy 60
 (Street or P.O. Box)
 SALOME AZ 85348
 (City) (State) (Zip Code)

Ron Schwartz
 (Owner's Signature)
Ron Schwartz

RECEIVED
 BLM AZ STATE OFFICE
 2011 JUL 20 A 9:10
 PHOENIX, ARIZONA

 (Owner's Name - Please Print)

 (Street or P.O. Box)

 (City) (State) (Zip Code)

 (Owner's Signature)

UNITED STATES DEPARTMENT OF THE INTERIOR
BUREAU OF LAND MANAGEMENT

100

AMC 357013
AMC 367222
AMC 352549
FORM APPROVED
OMB NO. 1004-0114
Expires: February 28, 2010
AMC 395451

MAINTENANCE FEE WAIVER CERTIFICATION

SEE INSTRUCTIONS ON REVERSE

1. This small miner waiver is filed for the assessment year beginning at noon on September 1, 2011 and ending at noon on September 1, 2012.
2. The undersigned and all related parties owned ten or fewer mining claims, mill, or tunnel sites located and maintained on Federal lands in the United States of America on September 1, 2011.
3. The undersigned have performed the assessment work required by law for each mining claim listed prior to filing this waiver and understand that by filing this form; an affidavit of assessment work must be recorded by the December 30th following the filing of this waiver.
4. The undersigned understand that if the assessment work obligation has not yet come due under 30 U.S.C. 28 (for those claims in their first assessment year only); a notice of intent to hold reciting this condition must be recorded by the December 30th following the filing of this waiver.
5. The undersigned understand that mill and tunnel sites may also be listed upon this waiver and be waived from payment of the maintenance fee; and that a notice of intent to hold for these sites is required to be recorded by the December 30th immediately following the filing of this waiver.
6. The undersigned understand and acknowledge that pursuant to 43 U.S.C. 1212 and 18 U.S.C. 1001; the filing or recording of a false, fictitious, or fraudulent document with the Bureau of Land Management may result in a fine of up to \$250,000, a prison term not to exceed five years, or both.
7. The mining claims, mill or tunnel sites for which this waiver from payment of the maintenance fees is requested are:

CLAIM OR SITE NAME	BLM RECORDATION SERIAL NUMBER
1. Lucky Star	367222
2.	
3.	
4.	
5.	
6.	
7.	
8.	
9.	
10.	

RECEIVED
BLM AZ STATE OFFICE
2011 JUL 20 A 9:10
PHOENIX ARIZONA

The owner(s) (claimants) of the above mining claims and sites are:
 RONALD SCHWARTZ
 (Owner's Name - Please Print)
 46204 E Hwy 60
 (Street or P.O. Box)
 SALOME AZ 85348
 (City) (State) (Zip Code)

Ronald Schwartz
(Owner's Signature)

WALERIE HESS SCHWARTZ
 (Owner's Name - Please Print)
 46204 E Hwy 60
 (Street or P.O. Box)
 SALOME AZ 85348
 (City) (State) (Zip Code)

Val Hess Schwartz
(Owner's Signature)

CAROL Brainerd
 (Owner's Name - Please Print)
 46324 E Perry Drive
 (Street or P.O. Box)
 SALOME AZ 85348
 (City) (State) (Zip Code)

Carol Brainerd
(Owner's Signature)
8/16/2011 TB
ENTERED INTO COMPUTER

(Continued on page 2)

JUL 22 2011

RICHARD B. ROLAND SR.
(Owner's Name - Please Print)
46025 E. ROLAND LANE
(Street or P.O. Box)

RBRoland
(Owner's Signature)
SALOME AZ 85348
(City) (State) (Zip Code)

(Owner's Name - Please Print)
(Street or P.O. Box)

(Owner's Signature)
(City) (State) (Zip Code)

(Owner's Name - Please Print)
(Street or P.O. Box)

(Owner's Signature)
(City) (State) (Zip Code)

(Owner's Name - Please Print)
(Street or P.O. Box)

(Owner's Signature)
(City) (State) (Zip Code)

INSTRUCTIONS

1. This certification is made under the provisions of § 1744 of Title 43 and § 28-28k of Title 30 of the United States Code; and the regulations thereunder (43 CFR Part 3830).
2. The claimant(s) **must** fill in the dates in paragraph 1 for the beginning and ending of the assessment year for which this waiver is sought.
3. The claimant(s) **must** fill in the date in paragraph 2 for the beginning of the assessment year for which this waiver is sought.
4. All claim and site names and Bureau of Land Management (BLM) serial numbers **must** be listed for the mining claims, mill sites, and tunnel sites for which the waiver is sought.
5. All owners of the mining claims, mill sites, and tunnel sites and their addresses **must** be given.
6. This waiver form **must** be signed by all the claimants or their designated agent, in original form. If an agent is designated, a notarized designation of agent, signed by all of the claimants with proper address given, **must** be submitted with this waiver.

7. This form **must** be filed no later than September 1st for the upcoming assessment year in the BLM State Office where the mining claims or sites are recorded, or the waiver cannot be granted by the BLM. (Example: to obtain a waiver for the assessment year 2000, which begins at noon on September 1, 1999, you **must** qualify for and file for a waiver no later than September 1, 1999, in the proper BLM State Office).
8. For all mining claims which require assessment work, you **must** record an affidavit of labor on or before the December 30th immediately following the filing of this waiver. For all other mining claims or sites waived, you **must** record a notice of intent to hold on or before the December 30th immediately following the filing of this waiver.
9. Mill and tunnel sites may also be listed upon this waiver and be waived from payment of the maintenance fee. A notice of intent to hold for these sites is required to be filed by the December 30th following the filing of this waiver.

NOTICE/BURDEN HOURS STATEMENT

The Privacy Act of 1974, *as amended*, and the regulation in 43 CFR 2.48(d) provide that you be furnished the following information in connection with the information required by this certification of waiver from rental fees.

AUTHORITY: 30 U.S.C. 28-28k; 43 U.S.C. 1201, 1457, 1740, and 1744; and 43 CFR 3830.

PRINCIPLE PURPOSE: This information is to be used to verify that the owner(s) (claimants) of a mining claim has complied with 30 U.S.C. 28f and is entitled to perform assessment work in lieu of paying the maintenance fee for the mining claims listed on this form.

ROUTINE USE: (1) Adjudication of the claimant(s) certification of waiver from paying the maintenance fee otherwise required by 30 U.S.C. 28f. (2) Disclosure may be made to appropriate Federal agencies when location is made within the agency's geographic area of responsibility. (3) Information from the record and/or the record will be transferred to the appropriate Federal, State, or local agency, or a member of the public in response to a specific request for pertinent information. (4) Information may also be provided to the Department of Justice or in a proceeding before a court or adjudicative body; or to Federal, State, local or foreign agencies when needed for enforcement of civil or criminal codes or applicable regulations concerning title rights upon the public land.

EFFECT OF NOT PROVIDING INFORMATION: Disclosure of this information is required by 30 U.S.C. 28f and 43 CFR Part 3830 for those qualified claimants wishing to take the small miner waiver allowed. Failure to supply the information required in this form to support the claimants certification of waiver from payment of the otherwise required maintenance fees will result in the waiver being disallowed and the mining claims subject to forfeiture by BLM under 30 U.S.C. 28i.

The Paperwork Reduction Act of 1995 requires us to inform you that:

This information is being collected to allow the BLM to determine if you qualify for a waiver from the payment of \$100 per mining claim or site maintenance fee established in 30 U.S.C. 28f and the implementing regulations at 43 CFR 3830. A response to this request is required in accordance with the statute to obtain your benefit.

BLM would like you to know that you do not have to respond to this, or any other, Federal agency-sponsored information collection unless it displays a currently valid OMB control number.

Public reporting burden for this form is estimated to average 30 minutes (.33 hours) per response, including time to review instructions, gathering and maintaining data, and completing and reviewing the form. Direct comments regarding this burden estimate, or any other aspect of this form, to the U.S. Department of the Interior, Bureau of Land Management, (10040114) Bureau Information Collection Clearance Officer (WO-630), Mail Stop 40 L.S. 1849 C St. N.W., Washington, D.C. 20240.

PHOENIX ARIZONA
2011 SEP 10 9 10 AM
BLM STATE OFFICE

FOR OFFICIAL USE ONLY

Requested By: RONALD SCHWARTZ
SHELLY D BAKER, RECORDER
OFFICIAL RECORDS OF LA PAZ COUNTY, AZ
06-29-2011 03:54 PM Recording Fee \$19.00

When Recorded Return Document to:
RON SCHWARTZ
46204 E. HWY 60
SALOME AZ 85348

Check here is this is a change of address.

Telephone: 928-927-4298

E-mail address: _____

AFFIDAVIT OF PERFORMANCE OF ANNUAL WORK

1. State of Arizona, County of La Paz ss:

2. I (Name) RON SCHWARTZ

3. Reside at (Address) 46204 E. HWY 60

City SALOME County La Paz

State AZ Zip 85348

being duly sworn, depose and say that I am a citizen of the United States, more than eighteen years of age, and that all of the facts set forth in this affidavit, subject to the provisions and penalties of 18 U.S.C. 1001 pertaining to the filing of false, fictitious, or fraudulent statements with the United States, are true and correct according to the best of my knowledge, information and belief.

4. Owner's name and address (If not shown in Items 1-3 above). CAROL AND RICHARD ROLAND
46342 E. PERRY DRIVE
SALOME AZ. 85348
RON AND VALERIE SCHWARTZ
46204 E. HWY 60 SALOME AZ. 85348

5. That I am personally acquainted with the mining claim(s). The work and improvements were made by and at the expense of the owner(s) of said claim(s). Said contiguous group of claims, listed on this document, are situated in the _____ (optional) Mining District; _____ County, Arizona.

RECEIVED
BLM AZ STATE OFFICE
2011 JUL 20 A 9:09
PHOENIX, ARIZONA
BLM
Date
Stamp

Line No.	AMC NUMBER	CLAIM/SITE NAME	COUNTY RECORDER DATA (If available)	TWP	RNG	SEC
✓ 1	367222	LUCKY STAR	2005-05178	4N	18W	36
2						
3						
4						
5						
6						

AFFIDAVIT OF PERFORMANCE OF ANNUAL WORK - page 2

RECEIVED
BLM AZ STATE OFFICE
2011 JUL 20 A 9:09
PHOENIX, ARIZONA
BLM
Date
Stamp

7						
8						
9						
10						

6. That between the dates starting at 12 o'clock noon on September 1, 20 11 at least \$ 300.00 dollars worth of work and improvements were done and performed upon said claim(s) or upon one or more of a contiguous group of claims for the benefit of all, wholly or partly outside of a contiguous group of claims for the benefit of all, not including the location work.

7. That the following persons were employed to perform the work and improvements described herein: RON AND VALERIE SCHWARTZ AND CAROL AND RICHARD ROLAND

8. That the work and improvements performed were: Exploration work

9. Dated: 6/27/11 Signature: Ron Schwartz

SUBSCRIBED AND SWORN TO before me, a Notary Public, this 27th day of June 20 11

By: Ronald Otto Schwartz

Notary Public Serota L Warner

My Commission Expires 4/2/2013



No. of Claims: 1 x \$10 = 10.00
 Check No.: _____ Init. SW
 Receipt No.: 23856370
 For BLM Use Only

Bureau of Land Management
Arizona State Office
www.az.blm.gov

United States Department of the Interior
Bureau of Land Management
 LANDS/RECREATION & PLANNING
 ONE N CENTRAL AVE
 PHOENIX, AZ 85004 -2203
 Phone: 602-417-9200

Receipt

No: 2385632

Transaction #: 2460636	
Date of Transaction: 07/20/2011	
CUSTOMER:	
RONALD SCHWARTZ 46204 HIGHWAY 60 SALOME, AZ 85348-3612 US	

LINE #	QTY	DESCRIPTION	REMARKS	UNIT PRICE	TOTAL
1	1.00	LOCATABLE MINERALS / MINING CLAIMS-NOT NEW-UNADJUD, ONE AUTH NO. ONLY / MINING CLAIM MONEY RECEIVED CASES: AMC367222/\$50.00	WAIVER/POL-5	- n/a -	50.00
TOTAL:					\$50.00

PAYMENT INFORMATION					
1	AMOUNT:	50.00	POSTMARKED:	07/18/2011	
	TYPE:	CHECK	RECEIVED:	07/20/2011	
	CHECK NO:	1823			
	NAME:	SCHWARTZ, RONALD O 46204 HIGHWAY 60 SALOME AZ 85348-3612 US			

REMARKS

This receipt was generated by the automated BLM Collections and Billing System and is a paper representation of a portion of the official electronic record contained therein.

UNITED STATES DEPARTMENT OF THE INTERIOR
BUREAU OF LAND MANAGEMENT

lgm

AMC 395451

FORM APPROVED
OMB NO. 1004-0114
Expires: February 28, 2010

MAINTENANCE FEE WAIVER CERTIFICATION

SEE INSTRUCTIONS ON REVERSE

1. This small miner waiver is filed for the assessment year beginning at noon on September 1, _____ and ending at noon on September 1, _____.
2. The undersigned and all related parties owned ten or fewer mining claims, mill, or tunnel sites located and maintained on Federal lands in the United States of America on September 1, _____.
3. The undersigned have performed the assessment work **required by law** for each mining claim listed **prior to filing this waiver** and understand that by filing this form: an affidavit of assessment work **must** be recorded by the December 30th following the filing of this waiver.
4. The undersigned understand that if the assessment work obligation has not yet come due under 30 U.S.C. 28 (for those claims in their first assessment year only); a notice of intent to hold reciting this condition **must** be recorded by the December 30th following the filing of this waiver.
5. The undersigned understand that mill and tunnel sites may also be listed upon this waiver and be waived from payment of the maintenance fee; and that a notice of intent to hold for these sites is required to be recorded by the December 30th immediately following the filing of this waiver.
6. The undersigned understand and acknowledge that pursuant to 43 U.S.C. 1212 and 18 U.S.C. 1001; the filing or recording of a false, fictitious, or fraudulent document with the Bureau of Land Management may result in a fine of up to \$250,000, a prison term not to exceed five years, or both.
7. The mining claims, mill or tunnel sites for which this waiver from payment of the maintenance fees is requested are:

CLAIM OR SITE NAME	BLM RECORDATION SERIAL NUMBER
1. <i>MAGIC MOMENTS</i>	<i>395451</i>
2.	
3.	
4.	
5.	
6.	
7.	
8.	
9.	
10.	

RECEIVED
BLM AZ STATE OFFICE
2011 JUL 20 A 9:10
PHOENIX, ARIZONA

The owner(s) (claimants) of the above mining claims and sites are:

RONALD SCHWARTZ
(Owner's Name - Please Print)
46204 E. HWY 60
(Street or P.O. Box)
SALOME AZ 85348
(City) (State) (Zip Code)

Ron Schwartz
(Owner's Signature)

VELERIE HESS SCHWARTZ
(Owner's Name - Please Print)
46204 E. HWY 60
(Street or P.O. Box)
SALOME AZ 85348
(City) (State) (Zip Code)

Val Hess Schwartz
(Owner's Signature)

JACKIE MARTIN
(Owner's Name - Please Print)
46261 E. HWY 60
(Street or P.O. Box)
SALOME AZ 85348
(City) (State) (Zip Code)

Jackie Martin
(Owner's Signature)

MEL MARTIN

(Owner's Name - Please Print)

46261 E. Hwy 60

(Street or P.O. Box)

Mel Martin

(Owner's Signature)

SALOME

(City)

AZ

(State)

85348

(Zip Code)

(Owner's Name - Please Print)

(Street or P.O. Box)

(Owner's Signature)

(City)

(State)

(Zip Code)

(Owner's Name - Please Print)

(Street or P.O. Box)

(Owner's Signature)

(City)

(State)

(Zip Code)

(Owner's Name - Please Print)

(Street or P.O. Box)

(Owner's Signature)

(City)

(State)

(Zip Code)

INSTRUCTIONS

- 1. This certification is made under the provisions of § 1744 of Title 43 and § 28-28k of Title 30 of the United States Code; and the regulations thereunder (43 CFR Part 3830).
2. The claimant(s) must fill in the dates in paragraph 1 for the beginning and ending of the assessment year for which this waiver is sought.
3. The claimant(s) must fill in the date in paragraph 2 for the beginning of the assessment year for which this waiver is sought.
4. All claim and site names and Bureau of Land Management (BLM) serial numbers must be listed for the mining claims, mill sites, and tunnel sites for which the waiver is sought.
5. All owners of the mining claims, mill sites, and tunnel sites and their addresses must be given.
6. This waiver form must be signed by all the claimants or their designated agent, in original form. If an agent is designated, a notarized designation of agent, signed by all of the claimants with proper address given, must be submitted with this waiver.

- 7. This form must be filed no later than September 1st for the upcoming assessment year in the BLM State Office where the mining claims or sites are recorded, or the waiver cannot be granted by the BLM. (Example: to obtain a waiver for the assessment year 2000, which begins at noon on September 1, 1999, you must qualify for and file for a waiver no later than September 1, 1999, in the proper BLM State Office).
8. For all mining claims which require assessment work, you must record an affidavit of labor on or before the December 30th immediately following the filing of this waiver. For all other mining claims or sites waived, you must record a notice of intent to hold on or before the December 30th immediately following the filing of this waiver.
9. Mill and tunnel sites may also be listed upon this waiver and be waived from payment of the maintenance fee. A notice of intent to hold for these sites is required to be filed by the December 30th following the filing of this waiver.

NOTICE/BURDEN HOURS STATEMENT

The Privacy Act of 1974, as amended, and the regulation in 43 CFR 2.48(d) provide that you be furnished the following information in connection with the information required by this certification of waiver from rental fees.

AUTHORITY: 30 U.S.C. 28-28k; 43 U.S.C. 1201, 1457, 1740, and 1744; and 43 CFR 3830.

PRINCIPLE PURPOSE: This information is to be used to verify that the owner(s) (claimants) of a mining claim has complied with 30 U.S.C. 28f and is entitled to perform assessment work in lieu of paying the maintenance fee for the mining claims listed on this form.

ROUTINE USE: (1) Adjudication of the claimant(s) certification of waiver from paying the maintenance fee otherwise required by 30 U.S.C. 28f. (2) Disclosure may be made to appropriate Federal agencies when location is made within the agency's geographic area of responsibility. (3) Information from the record and/or the record will be transferred to the appropriate Federal, State, or local agency, or a member of the public in response to a specific request for pertinent information. (4) Information may also be provided to the Department of Justice or in a proceeding before a court or adjudicative body, or to Federal, State, local or foreign agencies when needed for enforcement of civil or criminal codes or applicable regulations concerning title rights upon the public land.

EFFECT OF NOT PROVIDING INFORMATION: Disclosure of this information is required by 30 U.S.C. 28f and 43 CFR Part 3830 for those qualified claimants wishing to take the small miner waiver allowed. Failure to supply the information required in this form to support the claimant's certification of waiver from payment of the otherwise required maintenance fees will result in the waiver being disallowed and the mining claims subject to forfeiture by BLM under 30 U.S.C. 28i.

The Paperwork Reduction Act of 1995 requires us to inform you that:

This information is being collected to allow the BLM to determine if you qualify for a waiver from the payment of \$100 per mining claim or site maintenance fee established in 30 U.S.C. 28f and the implementing regulations at 43 CFR 3830. A response to this request is required in accordance with the statute to obtain your benefit.

BLM would like you to know that you do not have to respond to this, or any other, Federal agency-sponsored information collection unless it displays a currently valid OMB control number.

Public reporting burden for this form is estimated to average 20 minutes (33 hours) per response, including time to review instructions, gathering and maintaining data, and completing and reviewing the form. Direct comments regarding this burden estimate, or any other aspect of this form, to the U.S. Department of the Interior, Bureau of Land Management, (1004-0110) Bureau Information Collection Clearance Officer (WO-630), Mail Stop 401, 1849 C St., N.W., Washington, D.C. 20240.

FOR OFFICIAL USE ONLY

PHOENIX ARIZONA 2008 SEP 20 9:10 AM RECEIVED BLM STATE OFFICE

UNITED STATES DEPARTMENT OF THE INTERIOR
BUREAU OF LAND MANAGEMENT

101

Amc 352549

FORM APPROVED
OMB NO. 1004-0114
Expires: February 28, 2010

MAINTENANCE FEE WAIVER CERTIFICATION

SEE INSTRUCTIONS ON REVERSE

1. This small miner waiver is filed for the assessment year beginning at noon on September 1, _____ and ending at noon on September 1, _____.
2. The undersigned and all related parties owned ten or fewer mining claims, mill, or tunnel sites located and maintained on Federal lands in the United States of America on September 1, _____.
3. The undersigned have performed the assessment work required by law for each mining claim listed prior to filing this waiver and understand that by filing this form; an affidavit of assessment work **must** be recorded by the December 30th following the filing of this waiver.
4. The undersigned understand that if the assessment work obligation has not yet come due under 30 U.S.C. 28 (for those claims in their first assessment year only); a notice of intent to hold reciting this condition **must** be recorded by the December 30th following the filing of this waiver.
5. The undersigned understand that mill and tunnel sites may also be listed upon this waiver and be waived from payment of the maintenance fee; and that a notice of intent to hold for these sites is required to be recorded by the December 30th immediately following the filing of this waiver.
6. The undersigned understand and acknowledge that pursuant to 43 U.S.C. 1212 and 18 U.S.C. 1001; the filing or recording of a false, fictitious, or fraudulent document with the Bureau of Land Management may result in a fine of up to \$250,000, a prison term not to exceed five years, or both.
7. The mining claims, mill or tunnel sites for which this waiver from payment of the maintenance fees is requested are:

CLAIM OR SITE NAME	BLM RECORDATION SERIAL NUMBER
1. EAGLE ONE	352549
2. EAGLE TWO	352550
3.	
4.	
5.	
6.	
7.	
8.	
9.	
10.	

The owner(s) (claimants) of the above mining claims and sites are:
RONALD SCHWARTZ
(Owner's Name - Please Print)
46204 E. Hwy 60
(Street or P.O. Box)
SALOME AZ 85348
(City) (State) (Zip Code)

Ron Schwartz
(Owner's Signature)

RECEIVED
 BLM AZ STATE OFFICE
 PHOENIX, ARIZONA
 2011 JUL 20 A 9:10

(Owner's Name - Please Print)

(Street or P.O. Box)

(City) (State) (Zip Code)

(Owner's Signature)

(Owner's Name - Please Print)

(Street or P.O. Box)

(City) (State) (Zip Code)

(Owner's Signature)

UNITED STATES DEPARTMENT OF THE INTERIOR
BUREAU OF LAND MANAGEMENT

LM

MAINTENANCE FEE WAIVER CERTIFICATION

FORM APPROVED
OMB NO. 1004-0114
Expires: February 28, 2010

SEE INSTRUCTIONS ON REVERSE

1. This small miner waiver is filed for the assessment year beginning at noon on September 1, _____ and ending at noon on September 1, _____.
2. The undersigned and all related parties owned ten or fewer mining claims, mill, or tunnel sites located and maintained on Federal lands in the United States of America on September 1, _____.
3. The undersigned have performed the assessment work **required by law** for each mining claim listed **prior to filing this waiver** and understand that by filing this form; an affidavit of assessment work **must** be recorded by the December 30th following the filing of this waiver.
4. The undersigned understand that if the assessment work obligation has not yet come due under 30 U.S.C. 28 (for those claims in their first assessment year only); a notice of intent to hold reciting this condition **must** be recorded by the December 30th following the filing of this waiver.
5. The undersigned understand that mill and tunnel sites may also be listed upon this waiver and be waived from payment of the maintenance fee; and that a notice of intent to hold for these sites is required to be recorded by the December 30th immediately following the filing of this waiver.
6. The undersigned understand and acknowledge that pursuant to 43 U.S.C. 1212 and 18 U.S.C. 1001; the filing or recording of a false, fictitious, or fraudulent document with the Bureau of Land Management may result in a fine of up to \$250,000, a prison term not to exceed five years, or both.
7. The mining claims, mill or tunnel sites for which this waiver from payment of the maintenance fees is requested are:

CLAIM OR SITE NAME	BLM RECORDATION SERIAL NUMBER
1. JACKIE'S MYSTIC GEODES	357015
2.	
3.	
4.	
5.	
6.	
7.	
8.	
9.	
10.	

The owner(s) (claimants) of the above mining claims and sites are:

JACKIE MARTIN
(Owner's Name - Please Print)
46261 E. Hwy 60
(Street or P.O. Box)
SALOME AZ 85348
(City) (State) (Zip Code)

Jackie Martin
(Owner's Signature)

RON SCHWARTZ
(Owner's Name - Please Print)
46204 E. Hwy 60
(Street or P.O. Box)
SALOME AZ 85348
(City) (State) (Zip Code)

Ron Schwartz
(Owner's Signature)

(Owner's Name - Please Print)

(Street or P.O. Box)

(City) (State) (Zip Code)

(Owner's Signature)

RECEIVED
BLM AZ STATE OFFICE
PHOENIX ARIZONA
2011 JUL 20 A 9:10

When Recorded Return Document to:
RON SCHWARTZ
46204 E. HWY 60
SALOME AZ 85348

Check here is this is a change of address.
Telephone: 928-927-4298
E-mail address: _____

AFFIDAVIT OF PERFORMANCE OF ANNUAL WORK

1. State of Arizona, County of La Paz ss:
2. I (Name) RON SCHWARTZ
3. Reside at (Address) 46204 E. HWY 60

City SALOME County La Paz
State AZ Zip 85348

RECEIVED
BLM AZ STATE OFFICE
2011 JUL 20 A 9:09
PHOENIX, ARIZONA
BLM
Date
Stamp

being duly sworn, depose and say that I am a citizen of the United States, more than eighteen years of age, and that all of the facts set forth in this affidavit, subject to the provisions and penalties of 18 U.S.C. 1001 pertaining to the filing of false, fictitious, or fraudulent statements with the United States, are true and correct according to the best of my knowledge, information and belief.
4. Owner's name and address (If not shown in Items 1-3 above). CAROL AND RICHARD ROLAND
46342 E. PERRY DRIVE
SALOME AZ 85348
RON AND VALERIE SCHWARTZ
46204 E. HWY 60
SALOME AZ 85348
5. That I am personally acquainted with the mining claim(s). The work and improvements were made by and at the expense of the owner(s) of said claim(s). Said contiguous group of claims, listed on this document, are situated in the _____ (optional) Mining District; _____ County, Arizona.

Line No.	AMC NUMBER	CLAIM/SITE NAME	COUNTY RECORDER DATA (If available)	TWP	RNG	SEC
1	367222	LUCKY STAR	2005-05178	4N	18W	36
2						
3						
4						
5						
6						

AFFIDAVIT OF PERFORMANCE OF ANNUAL WORK - page 2

RECEIVED
BLM AZ STATE OFFICE
2011 JUL 20 A 9:09
PHOENIX, ARIZONA
BLM
Date
Stamp

7						
8						
9						
10						

6. That between the dates starting at 12 o'clock noon on September 1, 20 11 at least \$ 300,00 dollars worth of work and improvements were done and performed upon said claim(s) or upon one or more of a contiguous group of claims for the benefit of all, wholly or partly outside of a contiguous group of claims for the benefit of all, not including the location work.

7. That the following persons were employed to perform the work and improvements described herein: RON AND VALERIE SCHWARTZ AND CAROL AND RICHARD ROLAND

8. That the work and improvements performed were: Exploration work


9. Dated: 6/27/11 Signature: Ron Schwartz

SUBSCRIBED AND SWORN TO before me, a Notary Public, this 27th day of June 20 11

By: Ronald Otto Schwartz

Notary Public Loretta L Warner

My Commission Expires 4/2/2013



Bureau of Land Management
Arizona State Office
www.az.blm.gov

No. of Claims: 1 x \$10 # 110000
 Check No.: _____ Init. RS
 Receipt No.: 23856370
 For BLM Use Only

When Recorded Return Document to:
RON SCHWARTZ
46204 E. HWY 60
SALOME AZ.
85348

Check here is this is a change of address.
 Telephone: 928-927-4298
 E-mail address: _____

AFFIDAVIT OF PERFORMANCE OF ANNUAL WORK

1. State of Arizona, County of La Paz ss:
 2. I (Name) RON SCHWARTZ
 3. Reside at (Address) 46204 E. HWY 60
 City SALOME County La Paz
 State AZ zip 85348

RECEIVED
 BLM AZ STATE OFFICE
 2011 JUL 20 A 9:10
 PHOENIX, ARIZONA
 BLM Date Stamp

being duly sworn, depose and say that I am a citizen of the United States, more than eighteen years of age, and that all of the facts set forth in this affidavit, subject to the provisions and penalties of 18 U.S.C. 1001 pertaining to the filing of false, fictitious, or fraudulent statements with the United States, are true and correct according to the best of my knowledge, information and belief. MEL MARTIN 46261 E. HWY 60 SALOME AZ 85348
 4. Owner's name and address (If not shown in Items 1-3 above). JACKIE MARTIN 46204 E. HWY 60 SALOME AZ 85348
RON AND VALERIE SCHWARTZ 46204 E. HWY 60 SALOME AZ 85348

5. That I am personally acquainted with the mining claim(s). The work and improvements were made by and at the expense of the owner(s) of said claim(s). Said contiguous group of claims, listed on this document, are situated in the _____ (optional) Mining District; _____ County, Arizona.

Line No.	AMC NUMBER	CLAIM/SITE NAME	COUNTY RECORDER DATA (If available)	TWP	RNG	SEC
1	395451	MAGIC MOMENTS	2008-04271	17W	3N	1
2						
3						
4						
5						
6						

AFFIDAVIT OF PERFORMANCE OF ANNUAL WORK - page 2

RECEIVED
BLM AZ STATE OFFICE
2011 JUL 20 A 9:10
PHOENIX, ARIZONA
BLM
Date
Stamp

7						
8						
9						
10						

6. That between the dates starting at 12 o'clock noon on September 1, 20 10 and ending at 12 o'clock noon on September 1, 20 11 at least \$ 300.00 dollars worth of work and improvements were done and performed upon said claim(s) or upon one or more of a contiguous group of claims for the benefit of all, wholly or partly outside of a contiguous group of claims for the benefit of all, not including the location work.

7. That the following persons were employed to perform the work and improvements described herein:

RON AND VALERIE SCHWARTZ MEL AND JACKIE MARTIN

8. That the work and improvements performed were: Exploration work


9. Dated: 6/27/11 Signature: Ron Schwartz

SUBSCRIBED AND SWORN TO before me, a Notary Public, this 27th day of June 20 11

By: Ronald Otto Schwartz

Notary Public Loretta A. Warner

My Commission Expires 4/2/2013



No. of Claims: 1
 Check No.: _____ Init. SW
 Receipt No.: 2385630
 For BLM Use Only

Bureau of Land Management
Arizona State Office
www.az.blm.gov

When Recorded Return Document to:
RON SCHWARTZ
46204 E. HWY 60
SALOME AZ. 85348

Check here if this is a change of address.
 Telephone: 928-927-4298
 E-mail address: _____

AFFIDAVIT OF PERFORMANCE OF ANNUAL WORK

1. State of Arizona, County of La Paz ss:
 2. I (Name) RON SCHWARTZ
 3. Reside at (Address) 46204 E. HWY 60

City SALOME County La Paz
 State AZ Zip 85348

RECEIVED
 BLM AZ STATE OFFICE
 2011 JUL 20 A 9:10
 PHOENIX, ARIZONA
 BLM Date Stamp

being duly sworn, depose and say that I am a citizen of the United States, more than eighteen years of age, and that all of the facts set forth in this affidavit, subject to the provisions and penalties of 18 U.S.C. 1001 pertaining to the filing of false, fictitious, or fraudulent statements with the United States, are true and correct according to the best of my knowledge, information and belief.

4. Owner's name and address (If not shown in Items 1-3 above).
SAME

5. That I am personally acquainted with the mining claim(s). The work and improvements were made by and at the expense of the owner(s) of said claim(s). Said contiguous group of claims, listed on this document, are situated in the Ellsworth (optional) Mining District; La Paz County, Arizona.

Line No.	AMC NUMBER	CLAIM/SITE NAME	COUNTY RECORDER DATA (If available)	TWP	RNG	SEC
✓ 1	352549	Eagle one	1999-4131	4N	13W	15
2	352550	Eagle Two	1999-4132	4N	13W	15 ^{ADD} 10
3						
4						
5						
6						

AFFIDAVIT OF PERFORMANCE OF ANNUAL WORK - page 2

RECEIVED
BLM AZ STATE OFFICE
2011 JUL 20 A 9:10
PHOENIX, ARIZONA
BLM
Date
Stamp

7						
8						
9						
10						

6. That between the dates starting at 12 o'clock noon on September 1, 20 10 and ending at 12 o'clock noon on September 1, 20 11 at least \$ 300.00 dollars worth of work and improvements were done and performed upon said claim(s) or upon one or more of a contiguous group of claims for the benefit of all, wholly or partly outside of a contiguous group of claims for the benefit of all, not including the location work.

7. That the following persons were employed to perform the work and improvements described herein: RON SCHWARTZ

8. That the work and improvements performed were: Exploration work


9. Dated: 6/27/11 Signature: Ron Schwartz

SUBSCRIBED AND SWORN TO before me, a Notary Public, this 27th day of June, 20 11

By: Ronald Otto Schwartz

Notary Public Lorata A Warner

My Commission Expires 4/2/2013



No. of Claims: 2 x \$10 200.00
 Check No.: _____ Init. SW
 Receipt No.: 2387032
 For BLM Use Only

Bureau of Land Management
Arizona State Office
www.az.blm.gov

Page 1 of
Requested By: RONALD SCHWARTZ
SHELLY D BAKER, RECORDER
OFFICIAL RECORDS OF LA PAZ COUNTY, AZ
06-29-2011 03:54 PM Recording Fee \$19.00

When Recorded Return Document to:
RON SCHWARTZ
46204 E. HWY 60
SALOME AZ,
85348

AMC 357015

Check here is this is a change of address.
Telephone: 928-927-4298
E-mail address: _____

AFFIDAVIT OF PERFORMANCE OF ANNUAL WORK

- 1. State of Arizona, County of La Paz ss:
- 2. I (Name) RON SCHWARTZ
- 3. Reside at (Address) 46204 E. HWY 60

RECEIVED
 BLM AZ STATE OFFICE
 2011 JUL 20 A 9:09
 PHOENIX, ARIZONA
 BLM Date Stamp

City SALOME County La Paz

State AZ Zip 85348 being duly sworn, depose and say that I am a citizen of the United States, more than eighteen years of age, and that all of the facts set forth in this affidavit, subject to the provisions and penalties of 18 U.S.C. 1001 pertaining to the filing of false, fictitious, or fraudulent statements with the United States, are true and correct according to the best of my knowledge, information and belief.

4. Owner's name and address (If not shown in Items 1-3 above). JACKIE MARTIN 46261 E. HWY. 60
RON SCHWARTZ 46204 E HWY
SALOME AZ 85348

5. That I am personally acquainted with the mining claim(s). The work and improvements were made by and at the expense of the owner(s) of said claim(s). Said contiguous group of claims, listed on this document, are situated in the

PLOMOSA (optional) Mining District; La Paz County, Arizona.

Line No.	AMC NUMBER	CLAIM/SITE NAME	COUNTY RECORDER DATA (If available)	TWP	RNG	SEC
1	357015	JACKIES MYSTIC BEACHES	2002-051608	3N	17W	12
2						
3						
4						
5						
6						

RECEIVED
BLM AZ STATE OFFICE
2011 JUL 20 A 9 10
PHOENIX, ARIZONA
BLM
Date
Stamp

7					
8					
9					
10					

6. That between the dates starting at 12 o'clock noon on September 1, 20 10 and ending at 12 o'clock noon on September 1, 20 11 at least \$ 300.00 dollars worth of work and improvements were done and performed upon said claim(s) or upon one or more of a contiguous group of claims for the benefit of all, wholly or partly outside of a contiguous group of claims for the benefit of all, not including the location work.

7. That the following persons were employed to perform the work and improvements described herein: _____

RON SCHWARTZ AND JACKIE MARTIN

8. That the work and improvements performed were: Exploration work


9. Dated: 6/26/11 Signature: Ron Schwartz

SUBSCRIBED AND SWORN TO before me, a Notary Public, this 27th day of June 20 11

By: Ronald Otto Schwartz

Notary Public Loretta A Warner

My Commission Expires 4/2/2013



No. of Claims: 1
 Check No.: _____ Init. SR
 Receipt No.: 238938
 For BLM Use Only

Bureau of Land Management
 Arizona State Office
www.az.blm.gov

AMC 357015

LM

103

UNITED STATES DEPARTMENT OF THE INTERIOR
BUREAU OF LAND MANAGEMENT

MAINTENANCE FEE WAIVER CERTIFICATION

SEE INSTRUCTIONS ON REVERSE

FORM APPROVED
OMB NO. 1004-0114
Expires: February 28, 2010

1. This small miner waiver is filed for the assessment year beginning at noon on September 1, _____ and ending at noon on September 1, _____.
2. The undersigned and all related parties owned ten or fewer mining claims, mill, or tunnel sites located and maintained on Federal lands in the United States of America on September 1, _____.
3. The undersigned have performed the assessment work **required by law** for each mining claim listed **prior to filing this waiver** and understand that by filing this form; an affidavit of assessment work **must** be recorded by the December 30th following the filing of this waiver.
4. The undersigned understand that if the assessment work obligation has not yet come due under 30 U.S.C. 28 (for those claims in their first assessment year only); a notice of intent to hold reciting this condition **must** be recorded by the December 30th following the filing of this waiver.
5. The undersigned understand that mill and tunnel sites may also be listed upon this waiver and be waived from payment of the maintenance fee; and that a notice of intent to hold for these sites is required to be recorded by the December 30th immediately following the filing of this waiver.
6. The undersigned understand and acknowledge that pursuant to 43 U.S.C. 1212 and 18 U.S.C. 1001; the filing or recording of a false, fictitious, or fraudulent document with the Bureau of Land Management may result in a fine of up to \$250,000, a prison term not to exceed five years, or both.
7. The mining claims, mill or tunnel sites for which this waiver from payment of the maintenance fees is requested are:

CLAIM OR SITE NAME	BLM RECORDATION SERIAL NUMBER
1. JACKIE'S MYSTIC GEODES	357015
2.	
3.	
4.	
5.	
6.	
7.	
8.	
9.	
10.	

The owner(s) (claimants) of the above mining claims and sites are:

JACKIE MARTIN
 (Owner's Name - Please Print)
 46261 E. Hwy 60
 (Street or P.O. Box)
 SALOME AZ 85348
 (City) (State) (Zip Code)

Jackie Martin
 (Owner's Signature)

RON SCHWARTZ
 (Owner's Name - Please Print)
 46204 E. Hwy 60
 (Street or P.O. Box)
 SALOME AZ 85348
 (City) (State) (Zip Code)

Ron Schwartz
 (Owner's Signature)

RECEIVED
 BLM AZ STATE OFFICE
 PHOENIX ARIZONA
 2011 JUL 20 A 9:10

 (Owner's Name - Please Print)

 (Street or P.O. Box)

 (City) (State) (Zip Code)

 (Owner's Signature)
 ENTERED INTO COMPUTER
 8/16/2011

UNITED STATES DEPARTMENT OF THE INTERIOR
BUREAU OF LAND MANAGEMENT

4M
Amc 357015
Amc 367222

100

MAINTENANCE FEE WAIVER CERTIFICATION
SEE INSTRUCTIONS ON REVERSE

FORM APPROVED
OMB NO. 1004-0114
Expires: February 28, 2010

1. This small miner waiver is filed for the assessment year beginning at noon on September 1, 2011 and ending at noon on September 1, 2012.
2. The undersigned and all related parties owned ten or fewer mining claims, mill, or tunnel sites located and maintained on Federal lands in the United States of America on September 1, 2011.
3. The undersigned have performed the assessment work required by law for each mining claim listed prior to filing this waiver and understand that by filing this form; an affidavit of assessment work must be recorded by the December 30th following the filing of this waiver.
4. The undersigned understand that if the assessment work obligation has not yet come due under 30 U.S.C. 28 (for those claims in their first assessment year only); a notice of intent to hold reciting this condition must be recorded by the December 30th following the filing of this waiver.
5. The undersigned understand that mill and tunnel sites may also be listed upon this waiver and be waived from payment of the maintenance fee; and that a notice of intent to hold for these sites is required to be recorded by the December 30th immediately following the filing of this waiver.
6. The undersigned understand and acknowledge that pursuant to 43 U.S.C. 1212 and 18 U.S.C. 1001; the filing or recording of a false, fictitious, or fraudulent document with the Bureau of Land Management may result in a fine of up to \$250,000, a prison term not to exceed five years, or both.
7. The mining claims, mill or tunnel sites for which this waiver from payment of the maintenance fees is requested are:

CLAIM OR SITE NAME	BLM RECORDATION SERIAL NUMBER
1. Lucky Star	367222
2.	
3.	
4.	
5.	
6.	
7.	
8.	
9.	
10.	

RECEIVED
BLM AZ STATE OFFICE
2011 JUL 20 A 9:10
PHOENIX, ARIZONA

The owner(s) (claimants) of the above mining claims and sites are:
 RONALD SCHWARTZ
 (Owner's Name - Please Print)
 46204 E. Hwy 60
 (Street or P.O. Box)
 SALOME AZ 85348
 (City) (State) (Zip Code)

Ronald Schwartz
(Owner's Signature)

WALERIE HESS SCHWARTZ
 (Owner's Name - Please Print)
 46204 E Hwy 60
 (Street or P.O. Box)
 SALOME AZ 85348
 (City) (State) (Zip Code)

Val Hess Schwartz
(Owner's Signature)

CAROL Brainerd
 (Owner's Name - Please Print)
 46324 E. Perry Drive
 (Street or P.O. Box)
 SALOME AZ 85348
 (City) (State) (Zip Code)

Carol Brainerd
(Owner's Signature)

(Continued on page 2)

RICHARD B. ROLAND SR.
 (Owner's Name - Please Print)
46025 E. ROLAND LANE
 (Street or P.O. Box)

RBRoland
 (Owner's Signature)
SALOME AZ 85348
 (City) (State) (Zip Code)

(Owner's Name - Please Print)
 (Street or P.O. Box)

(Owner's Signature)
 (City) (State) (Zip Code)

(Owner's Name - Please Print)
 (Street or P.O. Box)

(Owner's Signature)
 (City) (State) (Zip Code)

(Owner's Name - Please Print)
 (Street or P.O. Box)

(Owner's Signature)
 (City) (State) (Zip Code)

INSTRUCTIONS

1. This certification is made under the provisions of § 1744 of Title 43 and § 28-28k of Title 30 of the United States Code; and the regulations thereunder (43 CFR Part 3830).
2. The claimant(s) **must** fill in the dates in paragraph 1 for the beginning and ending of the assessment year for which this waiver is sought.
3. The claimant(s) **must** fill in the date in paragraph 2 for the beginning of the assessment year for which this waiver is sought.
4. All claim and site names and Bureau of Land Management (BLM) serial numbers **must** be listed for the mining claims, mill sites, and tunnel sites for which the waiver is sought.
5. All owners of the mining claims, mill sites, and tunnel sites and their addresses **must** be given.
6. This waiver form **must** be signed by all the claimants or their designated agent, in original form. If an agent is designated, a notarized designation of agent, signed by all of the claimants with proper address given, **must** be submitted with this waiver.
7. This form **must** be filed no later than September 1st for the upcoming assessment year in the BLM State Office where the mining claims or sites are recorded, or the waiver cannot be granted by the BLM. (Example: to obtain a waiver for the assessment year 2000, which begins at noon on September 1, 1999, you **must** qualify for and file for a waiver no later than September 1, 1999, in the proper BLM State Office).
8. For all mining claims which require assessment work, you **must** record an affidavit of labor on or before the December 30th immediately following the filing of this waiver. For all other mining claims or sites waived, you **must** record a notice of intent to hold on or before the December 30th immediately following the filing of this waiver.
9. Mill and tunnel sites may also be listed upon this waiver and be waived from payment of the maintenance fee. A notice of intent to hold for these sites is required to be filed by the December 30th following the filing of this waiver.

NOTICE/BURDEN HOURS STATEMENT

The Privacy Act of 1974, *as amended*, and the regulation in 43 CFR 2.48(d) provide that you be furnished the following information in connection with the information required by this certification of waiver from rental fees.

AUTHORITY: 30 U.S.C. 28-28k; 43 U.S.C. 1201, 1457, 1740, and 1744; and 43 CFR 3830.

PRINCIPLE PURPOSE: This information is to be used to verify that the owner(s) (claimants) of a mining claim has complied with 30 U.S.C. 28f and is entitled to perform assessment work in lieu of paying the maintenance fee for the mining claims listed on this form.

ROUTINE USE: (1) Adjudication of the claimant(s) certification of waiver from paying the maintenance fee otherwise required by 30 U.S.C. 28f. (2) Disclosure may be made to appropriate Federal agencies when location is made within the agency's geographic area of responsibility. (3) Information from the record and/or the record will be transferred to the appropriate Federal, State, or local agency, or a member of the public in response to a specific request for pertinent information. (4) Information may also be provided to the Department of Justice or in a proceeding before a court or adjudicative body; or to Federal, State, local or foreign agencies when needed for enforcement of civil or criminal codes or applicable regulations concerning title rights upon the public land.

EFFECT OF NOT PROVIDING INFORMATION: Disclosure of this information is required by 30 U.S.C. 28f and 43 CFR Part 3830 for those qualified claimants wishing to take the small miner waiver allowed. Failure to supply the information required in this form to support the claimants certification of waiver from payment of the otherwise required maintenance fees will result in the waiver being disallowed and the mining claims subject to forfeiture by BLM under 30 U.S.C. 28i.

The Paperwork Reduction Act of 1995 requires us to inform you that:

This information is being collected to allow the BLM to determine if you qualify for a waiver from the payment of \$100 per mining claim or site maintenance fee established in 30 U.S.C. 28f and the implementing regulations at 43 CFR 3830. A response to this request is required in accordance with the statute to obtain your benefit.

BLM would like you to know that you do not have to respond to this or any other, Federal agency-sponsored information collection unless it displays a currently valid OMB control number.

Public reporting burden for this form is estimated to average 30 minutes (.33 hours) per response, including time to review instructions, gathering and maintaining data, and completing and reviewing the form. Direct comments regarding this burden estimate, or any other aspect of this form, to the U.S. Department of the Interior, Bureau of Land Management, (1000 L Street, N.W.) Bureau Information Collection Clearance Officer (WO-630), Main Stop 401, L.S. 1849 C St., N.W., Washington, D.C. 20240.

FOR OFFICIAL USE ONLY

PHOENIX
 2011
 SEP 10
 A 9:10
 BLM STATE OFFICE

Requested By: RONALD SCHWARTZ
SHELLY D BAKER, RECORDER
OFFICIAL RECORDS OF LA PAZ COUNTY, AZ
06-29-2011 03:54 PM Recording Fee \$19.00

When Recorded Return Document to:
RON SCHWARTZ
46204 E. HWY 60
SALOME AZ 85348

Check here is this is a change of address.
Telephone: 928-927-4298
E-mail address: _____

AFFIDAVIT OF PERFORMANCE OF ANNUAL WORK

1. State of Arizona, County of La Paz ss:
2. I (Name) RON SCHWARTZ
3. Reside at (Address) 46204 E. HWY 60

RECEIVED
BLM AZ STATE OFFICE
2011 JUL 20 A 9:09
PHOENIX, ARIZONA
BLM
Date
Stamp

City SALOME County La Paz
State AZ Zip 85348

being duly sworn, depose and say that I am a citizen of the United States, more than eighteen years of age, and that all of the facts set forth in this affidavit, subject to the provisions and penalties of 18 U.S.C. 1001 pertaining to the filing of false, fictitious, or fraudulent statements with the United States, are true and correct according to the best of my knowledge, information and belief.
4. Owner's name and address (if not shown in Items 1-3 above). CAROL AND RICHARD ROLAND
46342 E. PERRY DRIVE
SALOME AZ 85348
RON AND VALERIE SCHWARTZ
46204 E. HWY 60 SALOME AZ 85348

5. That I am personally acquainted with the mining claim(s). The work and improvements were made by and at the expense of the owner(s) of said claim(s). Said contiguous group of claims, listed on this document, are situated in the _____ (optional) Mining District; _____ County, Arizona.

Line No.	AMC NUMBER	CLAIM/SITE NAME	COUNTY RECORDER DATA (If available)	TWP	RNG	SEC
1	367222	LUCKY STAR	2005-05178	4N	18W	36
2						
3						
4						
5						
6						

AFFIDAVIT OF PERFORMANCE OF ANNUAL WORK - page 2

RECEIVED
 BLM AZ STATE OFFICE
 PHOENIX, ARIZONA
 2011 JUL 20 A 9:09
 BLM
 Date
 Stamp

7						
8						
9						
10						

6. That between the dates starting at 12 o'clock noon on September 1, 20 10 and ending at 12 o'clock noon on September 1, 20 11 at least \$ 300.00 dollars worth of work and improvements were done and performed upon said claim(s) or upon one or more of a contiguous group of claims for the benefit of all, wholly or partly outside of a contiguous group of claims for the benefit of all, not including the location work.

7. That the following persons were employed to perform the work and improvements described herein: RON AND VALERIE SCHWARTZ AND CAROL AND RICHARD ROLAND


8. That the work and improvements performed were: Exploration work

9. Dated: 6/27/11 Signature: Ron Schwartz

SUBSCRIBED AND SWORN TO before me, a Notary Public, this 27th day of June 20 11

By: Ronald Otto Schwartz
 Notary Public Sereta L Warner

My Commission Expires 4/2/2013



Bureau of Land Management
 Arizona State Office
www.az.blm.gov

No. of Claims: 1 x \$10 100.00
 Check No.: _____ Init. RS
 Receipt No.: 23856320
 For BLM Use Only

UNITED STATES DEPARTMENT OF THE INTERIOR
BUREAU OF LAND MANAGEMENT

AMC 395451

FORM APPROVED
OMB NO. 1004-0114
Expires: February 28, 2010

MAINTENANCE FEE WAIVER CERTIFICATION

SEE INSTRUCTIONS ON REVERSE


1. This small miner waiver is filed for the assessment year beginning at noon on September 1, _____ and ending at noon on September 1, _____.
2. The undersigned and all related parties owned ten or fewer mining claims, mill, or tunnel sites located and maintained on Federal lands in the United States of America on September 1, _____.
3. The undersigned have performed the assessment work required by law for each mining claim listed prior to filing this waiver and understand that by filing this form; an affidavit of assessment work must be recorded by the December 30th following the filing of this waiver.
4. The undersigned understand that if the assessment work obligation has not yet come due under 30 U.S.C. 28 (for those claims in their first assessment year only); a notice of intent to hold reciting this condition must be recorded by the December 30th following the filing of this waiver.
5. The undersigned understand that mill and tunnel sites may also be listed upon this waiver and be waived from payment of the maintenance fee; and that a notice of intent to hold for these sites is required to be recorded by the December 30th immediately following the filing of this waiver.
6. The undersigned understand and acknowledge that pursuant to 43 U.S.C. 1212 and 18 U.S.C. 1001; the filing or recording of a false, fictitious, or fraudulent document with the Bureau of Land Management may result in a fine of up to \$250,000, a prison term not to exceed five years, or both.
7. The mining claims, mill or tunnel sites for which this waiver from payment of the maintenance fees is requested are:

CLAIM OR SITE NAME	BLM RECORDATION SERIAL NUMBER
1. MAGIC MOMENTS	395451
2.	
3.	
4.	
5.	
6.	
7.	
8.	
9.	
10.	

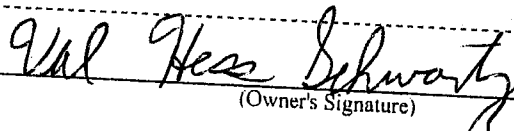
RECEIVED
 BLM AZ STATE OFFICE
 2011 JUL 20 A 9:10
 PHOENIX ARIZONA

The owner(s) (claimants) of the above mining claims and sites are:


RONALD SCHWARTZ
(Owner's Name - Please Print)
 46204 E. HWY 60
(Street or P.O. Box)
 SALOME AZ 85348
(City) (State) (Zip Code)


(Owner's Signature)

VELERIE HESS SCHWARTZ
(Owner's Name - Please Print)
 46204 E. HWY 60
(Street or P.O. Box)
 SALOME AZ 85348
(City) (State) (Zip Code)


(Owner's Signature)

JACKIE MARTIN
(Owner's Name - Please Print)
 46261 E. HWY 60
(Street or P.O. Box)
 SALOME AZ 85348
(City) (State) (Zip Code)


(Owner's Signature)

MEL MARTIN
(Owner's Name - Please Print)

Mel Martin
(Owner's Signature)

46261 E. HWY 60
(Street or P.O. Box)

SALOME AZ 85348
(City) (State) (Zip Code)

(Owner's Name - Please Print)
(Street or P.O. Box)

(Owner's Signature)
(City) (State) (Zip Code)

(Owner's Name - Please Print)
(Street or P.O. Box)

(Owner's Signature)
(City) (State) (Zip Code)

(Owner's Name - Please Print)
(Street or P.O. Box)

(Owner's Signature)
(City) (State) (Zip Code)

INSTRUCTIONS

1. This certification is made under the provisions of § 1744 of Title 43 and § 28-28k of Title 30 of the United States Code; and the regulations thereunder (43 CFR Part 3830).
2. The claimant(s) **must** fill in the dates in paragraph 1 for the beginning and ending of the assessment year for which this waiver is sought.
3. The claimant(s) **must** fill in the date in paragraph 2 for the beginning of the assessment year for which this waiver is sought.
4. All claim and site names and Bureau of Land Management (BLM) serial numbers **must** be listed for the mining claims, mill sites, and tunnel sites for which the waiver is sought.
5. All owners of the mining claims, mill sites, and tunnel sites and their addresses **must** be given.
6. This waiver form **must** be signed by all the claimants or their designated agent, in original form. If an agent is designated, a notarized designation of agent, signed by all of the claimants with proper address given, **must** be submitted with this waiver.
7. This form **must** be filed no later than September 1st for the upcoming assessment year in the BLM State Office where the mining claims or sites are recorded, or the waiver cannot be granted by the BLM. (Example: to obtain a waiver for the assessment year 2000, which begins at noon on September 1, 1999, you **must** qualify for and file for a waiver no later than September 1, 1999, in the proper BLM State Office).
8. For all mining claims which require assessment work, you **must** record an affidavit of labor on or before the December 30th immediately following the filing of this waiver. For all other mining claims or sites waived, you **must** record a notice of intent to hold on or before the December 30th immediately following the filing of this waiver.
9. Mill and tunnel sites may also be listed upon this waiver and be waived from payment of the maintenance fee. A notice of intent to hold for these sites is required to be filed by the December 30th following the filing of this waiver.

NOTICE/BURDEN HOURS STATEMENT

The Privacy Act of 1974, *as amended*, and the regulation in 43 CFR 2.48(d) provide that you be furnished the following information in connection with the information required by this certification of waiver from rental fees.

AUTHORITY: 30 U.S.C. 28-28k; 43 U.S.C. 1201, 1457, 1740, and 1744; and 43 CFR 3830.

PRINCIPLE PURPOSE: This information is to be used to verify that the owner(s) (claimants) of a mining claim has complied with 30 U.S.C. 28f and is entitled to perform assessment work in lieu of paying the maintenance fee for the mining claims listed on this form.

ROUTINE USE: (1) Adjudication of the claimant(s) certification of waiver from paying the maintenance fee otherwise required by 30 U.S.C. 28f. (2) Disclosure may be made to appropriate Federal agencies when location is made within the agency's geographic area of responsibility. (3) Information from the record and/or the record will be transferred to the appropriate Federal, State, or local agency, or a member of the public in response to a specific request for pertinent information. (4) Information may also be provided to the Department of Justice or in a proceeding before a court or adjudicative body; or to Federal, State, local or foreign agencies when needed for enforcement of civil or criminal codes or applicable regulations concerning title rights upon the public land.

EFFECT OF NOT PROVIDING INFORMATION: Disclosure of this information is required by 30 U.S.C. 28f and 43 CFR Part 3830 for those qualified claimants wishing to take the small miner waiver allowed. Failure to supply the information required in this form to support the claimants certification of waiver from payment of the otherwise required maintenance fees will result in the waiver being disallowed and the mining claims subject to forfeiture by BLM under 30 U.S.C. 28i.

The Paperwork Reduction Act of 1995 requires us to inform you that:

This information is being collected to allow the BLM to determine if you qualify for a waiver from the payment of \$100 per mining claim or site maintenance fee established in 30 U.S.C. 28f and the implementing regulations at 43 CFR 3830. A response to this request is required in accordance with the statute to obtain your benefit.

BLM would like you to know that you do not have to respond to this, or any other, Federal agency-sponsored information collection unless it displays a currently valid OMB control number.

Public reporting burden for this form is estimated to average 20 minutes (.33 hours) per response, including time to review instructions, gathering and maintaining data, and completing and reviewing the form. Direct comments regarding this burden estimate, or any other aspect of this form, to the U.S. Department of the Interior, Bureau of Land Management, (1004-01-4) Bureau Information Collection Clearance Officer (WO-630), Mail Stop 4017, S.W. T849 C St., N.W., Washington, D.C. 20240.

FOR OFFICIAL USE ONLY

PHOENIX ARIZONA

2001 FEB 20 A 9:10

BLM STATE OFFICE

When Recorded Return Document to:
RON SCHWARTZ
46204 E. HWY 60
SALOME AZ.
85348

Check here is this is a change of address.
 Telephone: 928-927-4298
 E-mail address: _____

AFFIDAVIT OF PERFORMANCE OF ANNUAL WORK

1. State of Arizona, County of La Paz ss:
 2. I (Name) RON SCHWARTZ
 3. Reside at (Address) 46204 E. HWY 60
 City SALOME County La Paz
 State AZ zip 85348

RECEIVED
 BLM AZ STATE OFFICE
 2011 JUL 20 A 9:10
 PHOENIX, ARIZONA
 BLM Date Stamp

being duly sworn, depose and say that I am a citizen of the United States, more than eighteen years of age, and that all of the facts set forth in this affidavit, subject to the provisions and penalties of 18 U.S.C. 1001 pertaining to the filing of false, fictitious, or fraudulent statements with the United States, are true and correct according to the best of my knowledge, information and belief. MEL MARTIN 46261 E. HWY 60 SALOME AZ 85348
 4. Owner's name and address (If not shown in Items 1-3 above). JACKIE MARTIN 46204 E. HWY 60 SALOME AZ 85348
 5. That I am personally acquainted with the mining claim(s). The work and improvements were made by and at the expense of the owner(s) of said claim(s). Said contiguous group of claims, listed on this document, are situated in the _____ (optional) Mining District; _____ County, Arizona.

Line No.	AMC NUMBER	CLAIM/SITE NAME	COUNTY RECORDER DATA (If available)	TWP	RNG	SEC
1	395451	MAGIC MOMENTS	2008-04271	17W	3N	1
2						
3						
4						
5						
6						

AFFIDAVIT OF PERFORMANCE OF ANNUAL WORK - page 2

RECEIVED
BLM AZ STATE OFFICE
2011 JUL 20 A 9:10
PHOENIX, ARIZONA
BLM
Date
Stamp

7						
8						
9						
10						

6. That between the dates starting at 12 o'clock noon on September 1, 20 10 and ending at 12 o'clock noon on September 1, 20 11 at least \$ 300.00 dollars worth of work and improvements were done and performed upon said claim(s) or upon one or more of a contiguous group of claims for the benefit of all, wholly or partly outside of a contiguous group of claims for the benefit of all, not including the location work.

7. That the following persons were employed to perform the work and improvements described herein: RON AND VALERIE SCHWARTZ MEL AND JACKIE MARTIN


8. That the work and improvements performed were: Exploration work

9. Dated: 6/27/11 Signature: Ron Schwartz

SUBSCRIBED AND SWORN TO before me, a Notary Public, this 27th day of June 20 11

By: Ronald Otto Schwartz
Notary Public Loretta A. Warner

My Commission Expires 4/2/2013



No. of Claims: 1
 Check No.: _____ Init. SW
 Receipt No.: 2385630
 For BLM Use Only

Bureau of Land Management
Arizona State Office
www.az.blm.gov

UNITED STATES DEPARTMENT OF THE INTERIOR
BUREAU OF LAND MANAGEMENT

101

AMC 352549

FORM APPROVED
OMB NO. 1004-0114
Expires: February 28, 2010

MAINTENANCE FEE WAIVER CERTIFICATION

SEE INSTRUCTIONS ON REVERSE

1. This small miner waiver is filed for the assessment year beginning at noon on September 1, _____ and ending at noon on September 1, _____.
2. The undersigned and all related parties owned ten or fewer mining claims, mill, or tunnel sites located and maintained on Federal lands in the United States of America on September 1, _____.
3. The undersigned have performed the assessment work required by law for each mining claim listed prior to filing this waiver and understand that by filing this form; an affidavit of assessment work **must** be recorded by the December 30th following the filing of this waiver.
4. The undersigned understand that if the assessment work obligation has not yet come due under 30 U.S.C. 28 (for those claims in their first assessment year only); a notice of intent to hold reciting this condition **must** be recorded by the December 30th following the filing of this waiver.
5. The undersigned understand that mill and tunnel sites may also be listed upon this waiver and be waived from payment of the maintenance fee; and that a notice of intent to hold for these sites is required to be recorded by the December 30th immediately following the filing of this waiver.
6. The undersigned understand and acknowledge that pursuant to 43 U.S.C. 1212 and 18 U.S.C. 1001; the filing or recording of a false, fictitious, or fraudulent document with the Bureau of Land Management may result in a fine of up to \$250,000, a prison term not to exceed five years, or both.
7. The mining claims, mill or tunnel sites for which this waiver from payment of the maintenance fees is requested are:

CLAIM OR SITE NAME	BLM RECORDATION SERIAL NUMBER
1. EAGLE ONE	352549
2. EAGLE TWO	352550
3.	
4.	
5.	
6.	
7.	
8.	
9.	
10.	

The owner(s) (claimants) of the above mining claims and sites are:

RONALD SCHWARTZ
(Owner's Name - Please Print)
 46204 E. Hwy 60
(Street or P.O. Box)
 SALOME AZ 85348
(City) (State) (Zip Code)

Ron Schwartz
(Owner's Signature)

RECEIVED
 BLM AZ STATE OFFICE
 PHOENIX, ARIZONA
 2011 JUL 20 A 9:10

(Owner's Name - Please Print)

(Street or P.O. Box)

(City) (State) (Zip Code)

(Owner's Signature)

(Owner's Name - Please Print)

(Street or P.O. Box)

(City) (State) (Zip Code)

(Owner's Signature)

UNITED STATES DEPARTMENT OF THE INTERIOR
BUREAU OF LAND MANAGEMENT

LM

MAINTENANCE FEE WAIVER CERTIFICATION

FORM APPROVED
OMB NO. 1004-0114
Expires: February 28, 2010

SEE INSTRUCTIONS ON REVERSE

1. This small miner waiver is filed for the assessment year beginning at noon on September 1, _____ and ending at noon on September 1, _____.
2. The undersigned and all related parties owned ten or fewer mining claims, mill, or tunnel sites located and maintained on Federal lands in the United States of America on September 1, _____.
3. The undersigned have performed the assessment work **required by law** for each mining claim listed **prior to filing this waiver** and understand that by filing this form; an affidavit of assessment work **must** be recorded by the December 30th following the filing of this waiver.
4. The undersigned understand that if the assessment work obligation has not yet come due under 30 U.S.C. 28 (for those claims in their first assessment year only); a notice of intent to hold reciting this condition **must** be recorded by the December 30th following the filing of this waiver.
5. The undersigned understand that mill and tunnel sites may also be listed upon this waiver and be waived from payment of the maintenance fee; and that a notice of intent to hold for these sites is required to be recorded by the December 30th immediately following the filing of this waiver.
6. The undersigned understand and acknowledge that pursuant to 43 U.S.C. 1212 and 18 U.S.C. 1001; the filing or recording of a false, fictitious, or fraudulent document with the Bureau of Land Management may result in a fine of up to \$250,000, a prison term not to exceed five years, or both.
7. The mining claims, mill or tunnel sites for which this waiver from payment of the maintenance fees is requested are:

CLAIM OR SITE NAME	BLM RECORDATION SERIAL NUMBER
1. JACKIE'S MYSTIC GEODES	357015
2.	
3.	
4.	
5.	
6.	
7.	
8.	
9.	
10.	

The owner(s) (claimants) of the above mining claims and sites are:

JACKIE MARTIN
 (Owner's Name - Please Print)
 46261 E. Hwy 60
 (Street or P.O. Box)
 SALOME AZ 85348
 (City) (State) (Zip Code)

Jackie Martin
 (Owner's Signature)

RON SCHWARTZ
 (Owner's Name - Please Print)
 46204 E. Hwy 60
 (Street or P.O. Box)
 SALOME AZ 85348
 (City) (State) (Zip Code)

Ron Schwartz
 (Owner's Signature)

RECEIVED
 BLM AZ STATE OFFICE
 2011 JUL 20 A 9:10
 PHOENIX ARIZONA

 (Owner's Name - Please Print)

 (Street or P.O. Box)

 (City) (State) (Zip Code)

 (Owner's Signature)

Requested By: RONALD SCHWARTZ
SHELLY D BAKER, RECORDER
OFFICIAL RECORDS OF LA PAZ COUNTY, AZ
06-29-2011 03:54 PM Recording Fee \$19.00

When Recorded Return Document to:
RON SCHWARTZ
46204 E. HWY 60
SALOME AZ. 85348

Check here is this is a change of address.
Telephone: 928-927-4298
E-mail address: _____

AFFIDAVIT OF PERFORMANCE OF ANNUAL WORK

1. State of Arizona, County of La Paz ss:
2. I (Name) RON SCHWARTZ
3. Reside at (Address) 46204 E. HWY 60

City SALOME County La Paz
State AZ Zip 85348

RECEIVED
BLM AZ STATE OFFICE
2011 JUL 20 A 9:10
PHOENIX, ARIZONA
BLM
Date
Stamp

being duly sworn, depose and say that I am a citizen of the United States, more than eighteen years of age, and that all of the facts set forth in this affidavit, subject to the provisions and penalties of 18 U.S.C. 1001 pertaining to the filing of false, fictitious, or fraudulent statements with the United States, are true and correct according to the best of my knowledge, information and belief.

4. Owner's name and address (If not shown in Items 1-3 above).
SAME

5. That I am personally acquainted with the mining claim(s). The work and improvements were made by and at the expense of the owner(s) of said claim(s). Said contiguous group of claims, listed on this document, are situated in the Ellsworth (optional) Mining District; La Paz County, Arizona.

Line No.	AMC NUMBER	CLAIM/SITE NAME	COUNTY RECORDER DATA (If available)	TWP	RNG	SEC
✓ 1	352549	Eagle one	1999-4131	4N	13W	15
✓ 2	352550	Eagle Two	1999-4132	4N	13W	15 ADD 10
3						
4						
5						
6						

AFFIDAVIT OF PERFORMANCE OF ANNUAL WORK – page 2

RECEIVED
BLM AZ STATE OFFICE
PHOENIX, ARIZONA
2011 JUL 20 A 9:10
BLM
Date
Stamp

7						
8						
9						
10						

6. That between the dates starting at 12 o'clock noon on September 1, 20 10 and ending at 12 o'clock noon on September 1, 20 11 at least \$ 300.00 dollars worth of work and improvements were done and performed upon said claim(s) or upon one or more of a contiguous group of claims for the benefit of all, wholly or partly outside of a contiguous group of claims for the benefit of all, not including the location work.

7. That the following persons were employed to perform the work and improvements described herein: RON SCHWARTZ

8. That the work and improvements performed were: Exploration work


9. Dated: 6/27/11 Signature: Ron Schwartz

SUBSCRIBED AND SWORN TO before me, a Notary Public, this 27th day of June, 20 11

By: Ronald Otto Schwartz

Notary Public Loretta A Warner

My Commission Expires 4/2/2013



No. of Claims: 2 x \$10 2000
 Check No.: _____ Init. SW
 Receipt No.: 2385032
 For BLM Use Only

Bureau of Land Management
Arizona State Office
www.az.blm.gov

Requested By: RONALD SCHWARTZ
SHELLY D BAKER, RECORDER
OFFICIAL RECORDS OF LA PAZ COUNTY, AZ
06-29-2011 03:54 PM Recording Fee \$19.00

When Recorded Return Document to:
RON SCHWARTZ
46204 E. HWY 60
SALOME AZ,
85348

AMC 357015

Check here is this is a change of address.
Telephone: 928-927-4298
E-mail address: _____

AFFIDAVIT OF PERFORMANCE OF ANNUAL WORK

- 1. State of Arizona, County of La Paz ss:
- 2. I (Name) RON SCHWARTZ
- 3. Reside at (Address) 46204 E. HWY 60

RECEIVED
 BLM AZ STATE OFFICE
 2011 JUL 20 A 9:09
 PHOENIX, ARIZONA
 BLM Date Stamp

City SALOME County La Paz

State AZ zip 85348 being duly sworn, depose and say that I am a citizen of the United States, more than eighteen years of age, and that all of the facts set forth in this affidavit, subject to the provisions and penalties of 18 U.S.C. 1001 pertaining to the filing of false, fictitious, or fraudulent statements with the United States, are true and correct according to the best of my knowledge, information and belief.

4. Owner's name and address (If not shown in Items 1-3 above). JACKIE MARTIN 46261 E HWY
RON SCHWARTZ 46204 E HWY
SALOME AZ 85348

5. That I am personally acquainted with the mining claim(s). The work and improvements were made by and at the expense of the owner(s) of said claim(s). Said contiguous group of claims, listed on this document, are situated in the

Plomosa (optional) Mining District; La Paz County, Arizona.

Line No.	AMC NUMBER	CLAIM/SITE NAME	COUNTY RECORDER DATA (If available)	TWP	RNG	SEC
1	357015	JACKIES MYSTIC BEPDES	2002-05768	3N	17W	12
2						
3						
4						
5						
6						

RECEIVED
BLM AZ STATE OFFICE
2011 JUL 20 A 9:10
PHOENIX, ARIZONA

BLM
Date
Stamp

7						
8						
9						
10						

6. That between the dates starting at 12 o'clock noon on September 1, 2010 and ending at 12 o'clock noon on September 1, 2011 at least \$ 300.00 dollars worth of work and improvements were done and performed upon said claim(s) or upon one or more of a contiguous group of claims for the benefit of all, wholly or partly outside of a contiguous group of claims for the benefit of all, not including the location work.

7. That the following persons were employed to perform the work and improvements described herein: RON SCHWARTZ AND JACKIE MARTIN

8. That the work and improvements performed were: Exploration work


9. Dated: 6/26/11 Signature: Ron Schwartz

SUBSCRIBED AND SWORN TO before me, a Notary Public, this 27th day of June 2011

By: Ronald Otto Schwartz

Notary Public Loretta A Warner

My Commission Expires 4/2/2013



No. of Claims: 1

Check No.: _____ Init. RS

Receipt No.: 2383238

For BLM Use Only

Bureau of Land Management
Arizona State Office
www.az.blm.gov

United States Department of the Interior
Bureau of Land Management
 LANDS/RECREATION & PLANNING
 ONE N CENTRAL AVE
 PHOENIX, AZ 85004 -2203
 Phone: 602-417-9200

Receipt

No: 2385632

Transaction #: 2460636	
Date of Transaction: 07/20/2011	
CUSTOMER:	
	RONALD SCHWARTZ 46204 HIGHWAY 60 SALOME, AZ 85348-3612 US


LINE #	QTY	DESCRIPTION	REMARKS	UNIT PRICE	TOTAL
1	1.00	LOCATABLE MINERALS / MINING CLAIMS-NOT NEW-UNADJUD, ONE AUTH NO. ONLY / MINING CLAIM MONEY RECEIVED CASES: AMC367222/\$50.00	WAIVER/POL-5	- n/a -	50.00
TOTAL:					\$50.00

PAYMENT INFORMATION					
1	AMOUNT:	50.00	POSTMARKED:	07/18/2011	
	TYPE:	CHECK	RECEIVED:	07/20/2011	
	CHECK NO:	1823			
	NAME:	SCHWARTZ, RONALD O 46204 HIGHWAY 60 SALOME AZ 85348-3612 US			

REMARKS

This receipt was generated by the automated BLM Collections and Billing System and is a paper representation of a portion of the official electronic record contained therein.

FOR J SCHWARTZ
6 204 E. Hwy 60
SALOME AZ
85348



1000

85004

U.S. POSTAGE
PAID
QUARTZSITE, AZ
85346
JUL 18, 11
AMOUNT

\$0.84

00033298-02


RECEIVED
QUARTZSITE CITY
AZ 85346
JUL 18 11
AMOUNT

Bureau of Land Management
Lands/Recreation and Planning
one N. Central ave.
Phoenix AZ.
85004-2203

FOR J SCHWARTZ
6 204 E. Hwy 60
SALOME AZ
85348

RECEIVED
TELETYPE
JUL 18 10 P 11
AZ

Bureau of Land Management
Lands/Recreation and Planning
one N. Central ave.
Phoenix AZ.
85004-2203



1000

85004

U.S. POSTAGE
PAID
QUARTZSITE, AZ
85346
JUL 18, 11
AMOUNT

\$0.84
00033298-02

UNITED STATES DEPARTMENT OF THE INTERIOR
BUREAU OF LAND MANAGEMENT

SMG **Amc 357015**

MAINTENANCE FEE WAIVER CERTIFICATION

339

FORM APPROVED
OMB NO. 1004-0114
Expires: February 28, 2010

SEE INSTRUCTIONS ON REVERSE

1. This small miner waiver is filed for the assessment year beginning at noon on September 1, _____ and ending at noon on September 1, _____.
2. The undersigned and all related parties owned ten or fewer mining claims, mill, or tunnel sites located and maintained on Federal lands in the United States of America on September 1, _____.
3. The undersigned have performed the assessment work **required by law** for each mining claim listed **prior to filing this waiver** and understand that by filing this form; an affidavit of assessment work **must** be recorded by the December 30th following the filing of this waiver.
4. The undersigned understand that if the assessment work obligation has not yet come due under 30 U.S.C. 28 (for those claims in their first assessment year only); a notice of intent to hold reciting this condition **must** be recorded by the December 30th following the filing of this waiver.
5. The undersigned understand that mill and tunnel sites may also be listed upon this waiver and be waived from payment of the maintenance fee; and that a notice of intent to hold for these sites is required to be recorded by the December 30th immediately following the filing of this waiver.
6. The undersigned understand and acknowledge that pursuant to 43 U.S.C. 1212 and 18 U.S.C. 1001; the filing or recording of a false, fictitious, or fraudulent document with the Bureau of Land Management may result in a fine of up to \$250,000, a prison term not to exceed five years, or both.
7. The mining claims, mill or tunnel sites for which this waiver from payment of the maintenance fees is requested are:

CLAIM OR SITE NAME	BLM RECORDATION SERIAL NUMBER
1. JACKIE'S MYSTIC GEODES ✓	357015
2.	
3.	
4.	
5.	
6.	
7.	
8.	
9.	
10.	

RECEIVED
BLM AZ STATE OFFICE
200 JUL - 8 A 7:55
PHOENIX, ARIZONA

The owner(s) (claimants) of the above mining claims and sites are:

JACKIE MARTIN ✓
(Owner's Name - Please Print)
 46261 E. HWY 60
(Street or P.O. Box)
 SALOME AZ 85348
(City) (State) (Zip Code)

Jackie Martin
(Owner's Signature)

RON SCHWARTZ ✓
(Owner's Name - Please Print)
 46204 E. HWY 60
(Street or P.O. Box)
 SALOME AZ 85348
(City) (State) (Zip Code)

Ron Schwarz
(Owner's Signature)

9/9/2010 *AS* ok

ENTERED INTO COMPUTER
(Owner's Signature)

(Owner's Name - Please Print)

(Street or P.O. Box)

(City) (State) (Zip Code)

(Owner's Name - Please Print)	(Owner's Signature)		
(Street or P.O. Box)	(City)	(State)	(Zip Code)
(Owner's Name - Please Print)	(Owner's Signature)		
(Street or P.O. Box)	(City)	(State)	(Zip Code)
(Owner's Name - Please Print)	(Owner's Signature)		
(Street or P.O. Box)	(City)	(State)	(Zip Code)
(Owner's Name - Please Print)	(Owner's Signature)		
(Street or P.O. Box)	(City)	(State)	(Zip Code)

INSTRUCTIONS

- | | |
|----------------------------------------------------------------------------------------------------------------------------------------------------------------------------------------------------------------------------------------------------------------------------------------------------------------------------------------------------------------------------------------------------------------------------------------------------------------------------------------------------------------------------------------------------------------------------------------------------------------------------------------------------------------------------------------------------------------------------------------------------------------------------------------------------------------------------------------------------------------------------------------------------------------------------------------------------------------------------------------------------------------------------------------------------------------------------------------------------------------------------------------------------------------|---------------------------------------------------------------------------------------------------------------------------------------------------------------------------------------------------------------------------------------------------------------------------------------------------------------------------------------------------------------------------------------------------------------------------------------------------------------------------------------------------------------------------------------------------------------------------------------------------------------------------------------------------------------------------------------------------------------------------------------------------------------------------------------------------------------------------------------------------------------------------------------------------------------------------------------------------------------------------------------------------------------------------------------------------------------------------------------------------------------------------|
| <ol style="list-style-type: none"> 1. This certification is made under the provisions of § 1744 of Title 43 and § 28-28k of Title 30 of the United States Code; and the regulations thereunder (43 CFR Part 3830). 2. The claimant(s) must fill in the dates in paragraph 1 for the beginning and ending of the assessment year for which this waiver is sought. 3. The claimant(s) must fill in the date in paragraph 2 for the beginning of the assessment year for which this waiver is sought. 4. All claim and site names and Bureau of Land Management (BLM) serial numbers must be listed for the mining claims, mill sites, and tunnel sites for which the waiver is sought. 5. All owners of the mining claims, mill sites, and tunnel sites and their addresses must be given. 6. This waiver form must be signed by all the claimants or their designated agent, in original form. If an agent is designated, a notarized designation of agent, signed by all of the claimants with proper address given, must be submitted with this waiver. | <ol style="list-style-type: none"> 7. This form must be filed no later than September 1st for the upcoming assessment year in the BLM State Office where the mining claims or sites are recorded, or the waiver cannot be granted by the BLM. (Example: to obtain a waiver for the assessment year 2000, which begins at noon on September 1, 1999, you must qualify for and file for a waiver no later than September 1, 1999, in the proper BLM State Office). 8. For all mining claims which require assessment work, you must record an affidavit of labor on or before the December 30th immediately following the filing of this waiver. For all other mining claims or sites waived, you must record a notice of intent to hold on or before the December 30th immediately following the filing of this waiver. 9. Mill and tunnel sites may also be listed upon this waiver and be waived from payment of the maintenance fee. A notice of intent to hold for these sites is required to be filed by the December 30th following the filing of this waiver. |
|----------------------------------------------------------------------------------------------------------------------------------------------------------------------------------------------------------------------------------------------------------------------------------------------------------------------------------------------------------------------------------------------------------------------------------------------------------------------------------------------------------------------------------------------------------------------------------------------------------------------------------------------------------------------------------------------------------------------------------------------------------------------------------------------------------------------------------------------------------------------------------------------------------------------------------------------------------------------------------------------------------------------------------------------------------------------------------------------------------------------------------------------------------------|---------------------------------------------------------------------------------------------------------------------------------------------------------------------------------------------------------------------------------------------------------------------------------------------------------------------------------------------------------------------------------------------------------------------------------------------------------------------------------------------------------------------------------------------------------------------------------------------------------------------------------------------------------------------------------------------------------------------------------------------------------------------------------------------------------------------------------------------------------------------------------------------------------------------------------------------------------------------------------------------------------------------------------------------------------------------------------------------------------------------------|

NOTICE/BURDEN HOURS STATEMENT

The Privacy Act of 1974, *as amended*, and the regulation in 43 CFR 2.48(d) provide that you be furnished the following information in connection with the information required by this certification of waiver from rental fees.

AUTHORITY: 30 U.S.C. 28-28k; 43 U.S.C. 1201, 1457, 1740, and 1744; and 43 CFR 3830.

PRINCIPLE PURPOSE: This information is to be used to verify that the owner(s) (claimants) of a mining claim has complied with 30 U.S.C. 28f and is entitled to perform assessment work in lieu of paying the maintenance fee for the mining claims listed on this form.

ROUTINE USE: (1) Adjudication of the claimant(s) certification of waiver from paying the maintenance fee otherwise required by 30 U.S.C. 28f. (2) Disclosure may be made to appropriate Federal agencies when location is made within the agency's geographic area of responsibility. (3) Information from the record and/or the record will be transferred to the appropriate Federal, State, or local agency, or a member of the public in response to a specific request for pertinent information. (4) Information may also be provided to the Department of Justice or in a proceeding before a court or adjudicative body; or to Federal, State, local or foreign agencies when needed for enforcement of civil or criminal codes or applicable regulations concerning title rights upon the public land.

EFFECT OF NOT PROVIDING INFORMATION: Disclosure of this information is required by 30 U.S.C. 28f and 43 CFR Part 3830 for those qualified claimants wishing to take the small miner waiver allowed. Failure to supply the information required in this form to support the claimants certification of waiver from payment of the otherwise required maintenance fees will result in the waiver being disallowed and the mining claims subject to forfeiture by BLM under 30 U.S.C. 28i.

The Paperwork Reduction Act of 1995 requires us to inform you that: This information is being collected to allow the BLM to determine if you qualify for a waiver from the payment of \$100 per mining claim or site maintenance fee established in 30 U.S.C. 28f and the implementing regulations at 43 CFR 3830. A response to this request is required in accordance with the statute to obtain your benefit.

BLM would like you to know that you do not have to respond to this, or any other, Federal agency-sponsored information collection unless it displays a currently valid OMB control number.

Public reporting burden for this form is estimated to average 20 minutes (.33 hours) per response, including time to review instructions, gathering and maintaining data, and completing and reviewing the form. Direct comments regarding this burden estimate, or any other aspect of this form, to the U.S. Department of the Interior, Bureau of Land Management, (1004-0114) Bureau Information Collection Clearance Officer (WO-630), Mail Stop 401 LS, 1849 C St., N.W., Washington, D.C. 20240.

PHOENIX, ARIZONA


RECEIVED

BLM AZ STATE OFFICE

2010 JUL - 8 7 55

FOR OFFICIAL USE ONLY

When Recorded Return Document to:

	Mr. Ronald Schwartz 46204 E. US Highway 60-7 Salome, AZ 85348
-----------------------------------------------------------------------------------	---------------------------------------------------------------------

Check here is this is a change of address.

Telephone: _____

E-mail address: _____

AFFIDAVIT OF PERFORMANCE OF ANNUAL WORK

1. State of Arizona, County of La Paz ss:

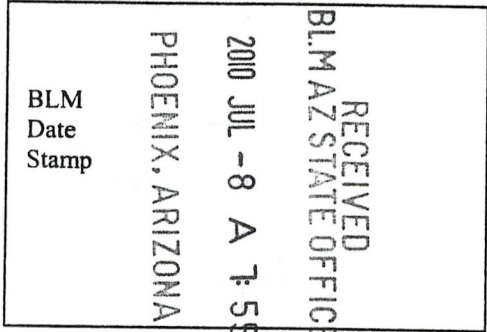
2. I (Name) RON SCHWARTZ

3. Reside at (Address) 46204 E. HWY 60

City SALOME County La Paz

State AZ Zip 85348 being duly sworn, depose and say that I am a citizen of the United States, more than eighteen years of age, and that all of the facts set forth in this affidavit, subject to the provisions and penalties of 18 U.S.C. 1001 pertaining to the filing of false, fictitious, or fraudulent statements with the United States, are true and correct according to the best of my knowledge, information and belief.

4. Owner's name and address (If not shown in Items 1-3 above). Jackie Martin 46261 E. Hwy 60
RON SCHWARTZ 46204 E. Hwy 60
SALOME AZ. 85348



5. That I am personally acquainted with the mining claim(s). The work and improvements were made by and at the expense of the owner(s) of said claim(s). Said contiguous group of claims, listed on this document, are situated in the PLOMOSA (optional) Mining District; LA PAZ County, Arizona.

Line No.	AMC NUMBER	CLAIM/SITE NAME	COUNTY RECORDER DATA (If available)	TWP	RNG	SEC
1	357015	JACKIES MYSTIC GEODES	2002-05768	3N	17W	12
2						
3			9/9/2010	TS		
4		ENTERED INTO COMPUTER				
5						
6						

AFFIDAVIT OF PERFORMANCE OF ANNUAL WORK - page 2

BLM Date Stamp	2010 JUL - 8 A 1:55	RECEIVED BLM AZ STATE OFFICE PHOENIX, ARIZONA
7		
8		
9		
10		

6. That between the dates starting at 12 o'clock noon on September 1, 2009 and ending at 12 o'clock noon on September 1, 2010 at least \$ 300.00 dollars worth of work and improvements were done and performed upon said claim(s) or upon one or more of a contiguous group of claims for the benefit of all, wholly or partly outside of a contiguous group of claims for the benefit of all, not including the location work.

7. That the following persons were employed to perform the work and improvements described herein: RON SCHWARTZ AND JACKIE MARTIN

8. That the work and improvements performed were: Exploration work


9. Dated: 6/7/10 Signature: Ron Schwartz

SUBSCRIBED AND SWORN TO before me, a Notary Public, this day of 20

By: RON SCHWARTZ

Notary Public Carol M Callison

My Commission Expires 11-15-11



Bureau of Land Management
Arizona State Office
www.az.blm.gov

No. of Claims:	1	x \$10 =	10.00
Check No.:	1778	Init.	SPK
Receipt No.:	2165449		
For BLM Use Only			

United States Department of the Interior
 Bureau of Land Management
 LANDS/RECREATION & PLANNING
 ONE N CENTRAL AVE
 PHOENIX, AZ 85004 -2203
 Phone:

Receipt

No: 2169449

Transaction #: 2238878	
Date of Transaction: 07/12/2010	
CUSTOMER:	RONALD SCHWARTZ 46204 HIGHWAY 60 SALOME, AZ 85348-3612 US

LINE #	QTY	DESCRIPTION	REMARKS	UNIT PRICE	TOTAL
1	1.00	LOCATABLE MINERALS / MINING CLAIMS-NOT NEW-UNADJUD, ONE AUTH NO. ONLY / MINING CLAIM MONEY RECEIVED CASES: AMC367222/\$50.00	POL-WAIVER/5	- n/a -	50.00
TOTAL:					\$50.00

PAYMENT INFORMATION					
1	AMOUNT:	50.00	POSTMAR	A	
	TYPE:	CHECK	RECEIVED:	07/08/2010	
	CHECK NO:	1778			
	NAME:	SCHWARTZ, RONALD 46204 HIGHWAY 60 SALOME AZ 85348-3612 US			

REMARKS

This receipt was generated by the automated BLM Collections and Billing System and is a paper representation of a portion of the official electronic record contained therein.

Please mail to

RON SCHWARTZ
46204 E. HWY 60
SALOME AZ
85348

2009-02598
Page 1 of 1
Requested By: RON SCHWARTZ
SHELLY D BAKER, RECORDER
OFFICIAL RECORDS OF LA PAZ COUNTY, AZ
07-02-2009 04:12 PM Recording Fee \$19.00



AMC 367222
352549
357015
375451
RECEIVED
LAZ STATE OFFICE
JUL 28 A 8:34
PUEBLO, ARIZONA

AFFIDAVIT OF PERFORMANCE OF ANNUAL WORK

STATE OF ARIZONA, COUNTY OF La Paz ss:

Ronald Schwartz, being duly sworn, according to law, deposes and says:

That he/she is a citizen of the United States, more than 18 years of age and resides at 46204 E. HWY 60 SALOME AZ, La Paz County, Arizona;

That he/she is personally acquainted with the following unpatented mining claims which are situated in the Plomosa Mining District, La Paz County, Arizona, the name(s), book(s) and page(s) or document number(s) of the recording of the location notice(s) in the office of the recorder of said county and the BLM serial numbers of which are as follows:

CLAIM NAME	COUNTY RECORDERS DATA	BLM AMC SERIAL No.	SEC.(s)	TOWNSHIP	RANGE
<u>Lucby Star</u>	<u>2005-05178</u>	<u>367222</u>	<u>36</u>	<u>4N</u>	<u>18W</u>

That David and Carol Braunard, whose address is 46204 E. Hwy 60 SALOME AZ 85348, is the owner of the above-described claims;

That between the dates of Sept 1 2008 and Sept 1 2009 in excess of Legal Requirement dollars (\$ 300.00) worth of work and improvements were done and performed upon or for the benefit of this claim group;

That such work and improvements consisted of Exploration work and were performed by Ron and Valerie Schwartz; and David and Carol Braunard

That the above work and improvements were made by and at the expense of Ron and Valerie Schwartz for David and Carol Braunard the owner of the claims, for the purpose of complying with the laws of the United States pertaining to assessments or annual work.

DATED this 30 day of June, 2009.
OWNER Ron Schwartz

STATE OF ARIZONA, COUNTY OF LA PAZ ss:
The foregoing instrument was acknowledged before me on 30 day of June, 2009 by Ron Schwartz.




Kathleen E. Stevens
Notary Public

Commission Expires: 10/21/2011

Please mail to

RON SCHWARTZ
46204 E. HWY 60
SALOME AZ
85348

2009-2597
Page 1
Requested by: RON SCHWARTZ
SHELLY D BAKER, RECORDER
OFFICIAL RECORDS OF LA PAZ COUNTY, AZ
07-02-2009 04:12 PM Recording Fee \$19.00



RECEIVED
BLM AZ STATE OFFICE

2009 JUL 28 A 8:34

AFFIDAVIT OF PERFORMANCE OF ANNUAL WORK

STATE OF ARIZONA, COUNTY OF La Paz ss:

Ronald Schwartz, being duly sworn, according to law, deposes and says:

That he/she is a citizen of the United States, more than 18 years of age and resides at 46204 E. Hwy 60 Salome AZ, La Paz County, Arizona;

That he/she is personally acquainted with the following unpatented mining claims which are situated in the Ellsworth Mining District, La Paz County, Arizona, the name(s), book(s) and page(s) or document number(s) of the recording of the location notice(s) in the office of the recorder of said county and the BLM serial numbers of which are as follows:

CLAIM NAME	COUNTY RECORDERS DATA	BLM AMC SERIAL No.	SEC.(s)	TOWNSHIP	RANGE
<u>Eagle one</u>	<u>1999-4131</u>	<u>352549</u>	<u>15</u>	<u>4N</u>	<u>13W</u>
<u>Eagle two</u>	<u>1999-4132</u>	<u>352550</u>	<u>15 AND 10</u>	<u>4N</u>	<u>13W</u>

That Ronald Schwartz, whose address is 46204 E. Hwy 60 Salome AZ 85348, is the owner of the above-described claims;

That between the dates of SEPT. 1 2008 and SEPT 1 2009 in excess of Legal Requirement dollars (\$ 300.00) worth of work and improvements were done and performed upon or for the benefit of this claim group;

That such work and improvements consisted of Exploration work and were performed by Ron Schwartz; and

That the above work and improvements were made by and at the expense of Ron Schwartz for Ron Schwartz the owner of the claims, for the purpose of complying with the laws of the United States pertaining to assessments or annual work.

DATED this 30 day of June, 2009.
OWNER Ron Schwartz

STATE OF ARIZONA, COUNTY OF LA PAZ ss:
The foregoing instrument was acknowledged before me 30 day of June, 2009 by Ron Schwartz.




Kathleen E. Stevens
Notary Public

Commission Expires: 10/21/2011

Please mail to

RON SCHWARTZ
46204 E. HWY 60
SALOME AZ
85348



2009-07-28 04:12 PM
Page 1 of 1
39: RON SCHWARTZ
SHELLY D BAKER, RECORDER
OFFICIAL RECORDS OF LA PAZ COUNTY, AZ
07-02-2009 04:12 PM Record Fee \$19.00

RECEIVED
BLM AZ STATE OFFICE
2009 JUL 28 A 8:34
PHOENIX, ARIZONA

AFFIDAVIT OF PERFORMANCE OF ANNUAL WORK

STATE OF ARIZONA, COUNTY OF La Paz SS:

Ronald Schwartz, being duly sworn, according to law, deposes and says
That he/she is a citizen of the United States, more than 18 years of age and resides at
46204 E. HWY 60 SALOME AZ, La Paz County, Arizona;

That he/she is personally acquainted with the following unpatented mining claims which are
situated in the Plomosa Mining District, La Paz County, Arizona, the name(s), book(s)
and page(s) or document number(s) of the recording of the location notice(s) in the office of the recorder
of said county and the BLM serial numbers of which are as follows:

CLAIM NAME	COUNTY RECORDERS DATA	BLM AMC SERIAL No.	SEC.(s)	TOWNSHIP	RANGE
JACKIES MYSTIC BEADES	2002-05768	357015 L	12	3N	17W

That Jackie Martin, whose address is 46261 E. HWY 60 SALOME AZ 85348, is the owner of the above-described claims;

That between the dates of Sept 1 2008 and Sept 1 2009 in
excess of Legal Requirement dollars (\$ 300.00) worth of work and improvements were done
and performed upon or for the benefit of this claim group:

That such work and improvements consisted of Exploration work
and were performed by Ronald Schwartz
; and Jackie Martin

That the above work and improvements were made by and at the expense of Ronald Schwartz
for Ronald Schwartz - Jackie Martin the owner of the claims, for the
purpose of complying with the laws of the United States pertaining to assessments or annual work.

DATED this 30 day of June, 2009
OWNER Ronald Schwartz

STATE OF ARIZONA, COUNTY OF LA PAZ SS:
The foregoing instrument was acknowledged before me
on 30 day of June, 2009 by Kathleen Stevens.



Commission Expires: 10/21/2011

Kathleen Stevens
Notary Public

Please mail to
 RON SCHWARTZ
 46204 E. HWY 60
 SALOME AZ
 85348



2009-02599
 Page 1 of 1
 requested By: RON SCHWARTZ
 SHELLY D BAKER, RECORDER
 OFFICIAL RECORDS OF LA PAZ COUNTY, AZ
 07-02-2009 04:12 PM Recording Fee: \$19.00

RECEIVED
 BLM AZ STATE OFFICE
 2009 JUL 28 A 8:34
 PLOMOSA, ARIZONA

AFFIDAVIT OF PERFORMANCE OF ANNUAL WORK
 STATE OF ARIZONA, COUNTY OF LA PAZ ss:

RON SCHWARTZ, being duly sworn, according to law, deposes and says:
 That he/she is a citizen of the United States, more than 18 years of age and resides at
46204 E HWY 60 SALOME AZ 85348, LA PAZ County, Arizona;

That he/she is personally acquainted with the following unpatented mining claims which are
 situated in the PLOMOSA Mining District, LA PAZ County, Arizona, the name(s), book(s)
 and page(s) or document number(s) of the recording o the location notice(s) in the office of the recorder
 of said county and the BLM serial numbers of which are as follows:

CLAIM NAME	COUNTY RECORDERS DATA	BLM AMC SERIAL No.	SEC.(s)	TOWNSHIP	RANGE
MAGIC MOMENTS	2008-04271 L	395451	1	17W	3N

RON AND VALERIE SCHWARTZ

46204 E. HWY 60 SALOME AZ 85348

That JACKIE AND MEL MARTIN, whose address is 46261 E. HWY 60 SALOME AZ 85348,
 is the owner of the above-described claims;

That between the dates of SEPT 1 2008 and SEPT 1 2009 in
 excess of 300.00 dollars (\$ 300.00) worth of work and improvements were done
 and performed upon or for the benefit of this claim group;

That such work and improvements consisted of Exploration work
 and were performed by Ron and Valerie Schwarz
and Jackie and Mel Martin;

That the above work and improvements were made by and at the expense of Ron and Valerie Schwarz
 for Jackie and Mel Martin the owner of the claims, for the
 purpose of complying with the laws of the United States pertaining to assessments or annual work.

DATED this 30 day of June, 192009.

OWNER Ron Schwarz

STATE OF ARIZONA, COUNTY OF LA PAZ ss:

The foregoing instrument was acknowledged before me
 the 30 day of June, 192009 by Ron Schwarz.



My Commission Expires: 10/21/2011

Kathleen E. Stevens
 Notary Public

BUREAU OF LAND MANAGEMENT
MAINTENANCE FEE PAYMENT WAIVER CERTIFICATION

FORM APPROVED
 OMB NO. 1004-0114
 Expires September 30, 1999

195

This small miner waiver is filed to hold the claims/sites listed below for the assessment year beginning at noon on the first September 1 following official filing of this form with BLM.

The undersigned owner(s) of the mining claims/sites listed below hereby certify under penalty of 18 U.S.C. 1001 and 43 U.S.C. 1212 that:

I/We control, or will control, ten or fewer mining claims/sites located and maintained on Federal land in the United States of America on the August that is one day before the beginning of the assessment year indicated in line one above.

I/We have/will performed/perform assessment work upon the claims listed below for the current assessment year as of the August 31 indicated in line three above. This work meets the requirements of the General Mining Law of 1872, *as amended*; the Act of August 10, 1993; and the regulations at CFR 3833 and 3850. Such work will be described on our affidavit of labor. Listing a site on this form constitutes a filing of a Notice of Intention to I for that site. I enclose a \$5.00 per site service charge (recording fee) for each site listed.

Please check this box if the following statement applies to you.
 I/We relinquish my/our claims and/or sites not listed below.

The mining claims and sites for which the above waiver from payment of the maintenance fees is made are:

	CLAIM NAME	BLM RECORDATION SERIAL NUMBER
1.	Eagle one	352549
2.	Eagle two	352550
3.		
4.		
5.		
6.		
7.		
8.		
9.		
10.		

RECEIVED
 BLM AZ STATE OFFICE
 2009 JUL 28 A 8:34
 PHOENIX, ARIZONA

All owner(s) of the above mining claims and sites are filing for this waiver.

I/We understand and acknowledge that pursuant to 43 U.S.C. 1212 and 18 U.S.C. 1001, the filing of a false, fictitious, or fraudulent document with the Bureau of Land Management may result in a fine of up to \$10,000, a prison term not to exceed five years, or both.

<u>RONALD SCHWARTZ</u> (Owner's Name - Please Print)	<u>Ronald Schwartz</u> (Owner's Signature)
<u>46204 E. HWY 60</u> (Street or P.O. Box)	<u>SALOME AZ 85348</u> (City) (State) (Zip Code)
_____ (Owner's Name - Please Print)	_____ (Owner's Signature)
_____ (Street or P.O. Box)	_____ (City) (State) (Zip Code)
_____ (Owner's Name - Please Print)	_____ (Owner's Signature)
_____ (Street or P.O. Box)	_____ (City) (State) (Zip Code)
_____ (Owner's Name - Please Print)	_____ (Owner's Signature)
_____ (Street or P.O. Box)	_____ (City) (State) (Zip Code)

ENTERED
 SEP 17 2009
 299

DEPARTMENT OF THE INTERIOR
BUREAU OF LAND MANAGEMENT
MAINTENANCE FEE PAYMENT WAIVER CERTIFICATION

FORM APPROVED
OMB NO. 1004-0114
Expires September 30, 2009
126

This small miner waiver is filed to hold the claims/sites listed below for the assessment year beginning at noon on the first September 1 following official filing of this form with BLM.

The undersigned owner(s) of the mining claims/sites listed below hereby certify under penalty of 18 U.S.C. 1001 and 43 U.S.C. 1212 that:

1/We control, or will control, ten or fewer mining claims/sites located and maintained on Federal land in the United States of America on the August that is one day before the beginning of the assessment year indicated in line one above.

2/We have/will performed/perform assessment work upon the claims listed below for the current assessment year as of the August 31 indicated in line three above. This work meets the requirements of the General Mining Law of 1872, as amended; the Act of August 10, 1993; and the regulations at 30 CFR 3833 and 3850. Such work will be described on our affidavit of labor. Listing a site on this form constitutes a filing of a Notice of Intention to Mine for that site. I enclose a \$5.00 per site service charge (recording fee) for each site listed.

Please check this box if the following statement applies to you.
I/We relinquish my/our claims and/or sites not listed below.

The mining claims and sites for which the above waiver from payment of the maintenance fees is made are:

CLAIM NAME	BLM RECORDATION SERIAL NUMBER
1. JACKIES MYSTIC GEODES	357015
2.	
3.	
4.	
5.	
6.	
7.	
8.	
9.	
10.	

RECEIVED
BLM AZ STATE OFFICE
2009 JUL 28 A 8:34
PHOENIX, ARIZONA

All owner(s) of the above mining claims and sites are filing for this waiver.

I/We understand and acknowledge that pursuant to 43 U.S.C. 1212 and 18 U.S.C. 1001, the filing of a false, fictitious, or fraudulent document with the Bureau of Land Management may result in a fine of up to \$10,000, a prison term not to exceed five years, or both.

JACKIE MARTIN
(Owner's Name - Please Print)
46261 E. HWY 60
(Street or P.O. Box)

Jackie Martin
(Owner's Signature)
SALOME AZ 85348
(City) (State) (Zip Code)

RONALD SCHWARTZ
(Owner's Name - Please Print)
46204 E. HWY 60
(Street or P.O. Box)

Ronald Schwartz
(Owner's Signature)
SALOME AZ 85348
(City) (State) (Zip Code)

(Owner's Name - Please Print)

(Street or P.O. Box)

(Owner's Signature)

(City) (State) (Zip Code)

(Owner's Name - Please Print)

(Street or P.O. Box)

(Owner's Signature)

(City) (State) (Zip Code)

ENTERED
SEP 17 2009

DEPARTMENT OF THE INTERIOR
BUREAU OF LAND MANAGEMENT
MAINTENANCE FEE PAYMENT WAIVER CERTIFICATION

FORM APPROVED
OMB NO. 1004-0188
Expires September 30, 2009
1197

This small miner waiver is filed to hold the claims/sites listed below for the assessment year beginning at noon on the first September following official filing of this form with BLM.

The undersigned owner(s) of the mining claims/sites listed below hereby certify under penalty of 18 U.S.C. 1001 and 43 U.S.C. 1212 that:

I/We control, or will control, ten or fewer mining claims/sites located and maintained on Federal land in the United States of America on the August that is one day before the beginning of the assessment year indicated in line one above.

I/We have/will performed/perform assessment work upon the claims listed below for the current assessment year as of the August 31 indicated in line three above. This work meets the requirements of the General Mining Law of 1872, as amended; the Act of August 10, 1993; and the regulations at CFR 3833 and 3850. Such work will be described on our affidavit of labor. Listing a site on this form constitutes a filing of a Notice of Intention to Hold for that site. I enclose a \$5.00 per site service charge (recording fee) for each site listed.

Please check this box if the following statement applies to you.
I/We relinquish my/our claims and/or sites not listed below.





The mining claims and sites for which the above waiver from payment of the maintenance fees is made are:

CLAIM NAME	BLM RECORDATION SERIAL NUMBER
1. MAGIC MOMENTS	395451
2.	
3.	
4.	
5.	
6.	
7.	
8.	
9.	
10.	

RECEIVED
 BLM AZ STATE OFFICE
 2009 JUL 28 A 8:34
 PHOENIX, ARIZONA

All owner(s) of the above mining claims and sites are filing for this waiver.

I/We understand and acknowledge that pursuant to 43 U.S.C. 1212 and 18 U.S.C. 1001, the filing of a false, fictitious, or fraudulent document with the Bureau of Land Management may result in a fine of up to \$10,000, a prison term not to exceed five years, or both.

RONALD SCHWARTZ (Owner's Name - Please Print)	 (Owner's Signature)
46204 E. HWY 60 (Street or P.O. Box)	SALOME AZ 85348 (City) (State) (Zip Code)
VALERIE HESS SCHWARTZ (Owner's Name - Please Print)	 (Owner's Signature)
46204 E. HWY 60 (Street or P.O. Box)	SALOME AZ 85348 (City) (State) (Zip Code)
JACKIE MARTIN (Owner's Name - Please Print)	 (Owner's Signature)
46261 E. HWY 60 (Street or P.O. Box)	SALOME AZ 85348 (City) (State) (Zip Code)
MEL MARTIN (Owner's Name - Please Print)	 (Owner's Signature)
46261 E. HWY 60 (Street or P.O. Box)	SALOME AZ 85348 (City) (State) (Zip Code)

RECEIVED
 SEP 17 2009
 299

DEPARTMENT OF THE INTERIOR
BUREAU OF LAND MANAGEMENT
MAINTENANCE FEE PAYMENT WAIVER CERTIFICATION

FORM APPROVED
OMB NO. 1007-0173
Expires September 30, 2004

128

This small miner waiver is filed to hold the claims/sites listed below for the assessment year beginning at noon on the first September following official filing of this form with BLM.

The undersigned owner(s) of the mining claims/sites listed below hereby certify under penalty of 18 U.S.C. 1001 and 43 U.S.C. 1212 that:

I/We control, or will control, ten or fewer mining claims/sites located and maintained on Federal land in the United States of America on the August that is one day before the beginning of the assessment year indicated in line one above.

I/We have/will performed/perform assessment work upon the claims listed below for the current assessment year as of the August 31 indicated in line three above. This work meets the requirements of the General Mining Law of 1872, as amended; the Act of August 10, 1993; and the regulations at CFR 3833 and 3850. Such work will be described on our affidavit of labor. Listing a site on this form constitutes a filing of a Notice of Intention to Hold for that site. I enclose a \$5.00 per site service charge (recording fee) for each site listed.

Please check this box if the following statement applies to you.
I/We relinquish my/our claims and/or sites not listed below.

The mining claims and sites for which the above waiver from payment of the maintenance fees is made are:

	CLAIM NAME	BLM RECORDATION SERIAL NUMBER
1.	Lucky Star	367222
2.		
3.		
4.		
5.		
6.		
7.		
8.		
9.		
10.		

RECEIVED
 BLM AZ STATE OFFICE
 2009 JUL 28 A 8 34
 PHOENIX, ARIZONA

All owner(s) of the above mining claims and sites are filing for this waiver.

I/We understand and acknowledge that pursuant to 43 U.S.C. 1212 and 18 U.S.C. 1001, the filing of a false, fictitious, or fraudulent document with the Bureau of Land Management may result in a fine of up to \$10,000, a prison term not to exceed five years, or both.

RONALD SCHWARTZ
 (Owner's Name - Please Print)
 46204 E. HWY 60
 (Street or P.O. Box)

Ronald Schwartz
 (Owner's Signature)
 SALOME AZ 85348
 (City) (State) (Zip Code)

VALERIE HESS SCHWARTZ
 (Owner's Name - Please Print)
 46204 E. HWY 60
 (Street or P.O. Box)

Val Hess
 (Owner's Signature)
 SALOME AZ 85348
 (City) (State) (Zip Code)

DAVID BRAINARD
 (Owner's Name - Please Print)
 46324 E. PERRY DRIVE
 (Street or P.O. Box)

David Brainard
 (Owner's Signature)
 SALOME AZ 85348
 (City) (State) (Zip Code)

CAROL BRAINARD
 (Owner's Name - Please Print)
 46324 E. PERRY DRIVE
 (Street or P.O. Box)

Carol Brainard
 (Owner's Signature)
 SALOME AZ 85348
 (City) (State) (Zip Code)

170
 079

Please mail copies
to

RON SCHWARTZ

46204 E. HWY 60

SALOM E AZ.

85348

PHOENIX, ARIZONA

2009 JUL 28 A 8:34

RECEIVED
BLM AZ STATE OFFICE

United States Department of the Interior
Bureau of Land Management
 BUSINESS & SUPPORT SVCS DIV
 ONE N CENTRAL AVE SUITE 800
 PHOENIX, AZ 85004 -4427
 Phone: (602) 417-9200

Receipt

No: 1968106

Transaction #: 2031944	
Date of Transaction: 07/31/2009	
CUSTOMER:	RONALD SCHWARTZ 46204 HIGHWAY 60 SALOME, AZ 85348-3612 US

LINE #	QTY	DESCRIPTION	REMARKS	UNIT PRICE	TOTAL
1	1.00	LOCATABLE MINERALS / MINING CLAIMS-NOT NEW-UNADJUD, ONE AUTH NO. ONLY / MINING CLAIM MONEY RECEIVED CASES: AMC367222/\$50.00	POL/WAIVER	- n/a -	50.00
TOTAL:					\$50.00

PAYMENT INFORMATION					
1	AMOUNT:	50.00	POSTMARKED:	07/24/2009	
	TYPE:	CHECK	RECEIVED:	07/28/2009	
	CHECK NO:	1731			
	NAME:	SCHWARTZ, RONALD O 46204 HIGHWAY 60 SALOME AZ 85348-3612 US			

REMARKS

This receipt was generated by the automated BLM Collections and Billing System and is a paper representation of a portion of the official electronic record contained therein.

MAINTENANCE FEE PAYMENT WAIVER CERTIFICATION

500

162

This small miner waiver is filed to hold the claims/sites listed below for the assessment year beginning at noon on the first September 1 following the official filing of this form with BLM.

The undersigned owner(s) of the mining claims/sites listed below hereby certify under penalty of 18 U.S.C. 1001 and 43 U.S.C. 1212 that:

I/We control, or will control, ten or fewer mining claims/sites located and maintained on Federal land in the United States of America on the August 31 that is one day before the beginning of the assessment year indicated in line one above.

I/We have/will performed/perform assessment work upon the claims listed below for the current assessment year as of the August 31 indicated in line three above. This work meets the requirements of the General Mining Law of 1872, as amended; the Act of August 10, 1993; and the regulations at 43 CFR 3833 and 3850. Such work will be described on our affidavit of labor. Listing a site on this form constitutes a filing of a Notice of Intention to Hold for that site. I enclose a \$5.00 per site service charge (recording fee) for each site listed.

Please check this box if the following statement applies to you.

I/We relinquish my/our claims and/or sites not listed below.

The mining claims and sites for which the above waiver from payment of the maintenance fees is made are:

Aml 367222

Aml 352549

Aml 357015

CLAIM NAME	BLM RECORDATION SERIAL NUMBER
1. Lucky Strike	367222
2.	
3.	
4.	
5.	
6.	
7.	
8.	
9.	
10.	

RECEIVED
BLM AZ STATE OFFICE
2008 AUG - 7 A 7:24
PHOENIX, ARIZONA

All owner(s) of the above mining claims and sites are filing for this waiver.

I/We understand and acknowledge that pursuant to 43 U.S.C. 1212 and 18 U.S.C. 1001, the filing of a false, fictitious, or fraudulent document with the Bureau of Land Management may result in a fine of up to \$10,000, a prison term not to exceed five years, or both.

RONALD SCHWARTZ
(Owner's Name - Please Print)
46204 E. HWY 60
(Street or P.O. Box)

Ronald Schwartz
(Owner's Signature)
SALOME AZ 85348
(City) (State) (Zip Code)

VALERIE HESS
(Owner's Name - Please Print)
46204 E. HWY 60
(Street or P.O. Box)

Val Hess
(Owner's Signature)
SALOME AZ 85348
(City) (State) (Zip Code)

DAVID BRAINARD
(Owner's Name - Please Print)
46324 E. PERRY DRIVE
(Street or P.O. Box)

David Brainard
(Owner's Signature)
SALOME AZ 85348
(City) (State) (Zip Code)

CAROL BRAINARD
(Owner's Name - Please Print)
46324 E. PERRY DRIVE
(Street or P.O. Box)

Carol Brainard
(Owner's Signature)
SALOME AZ 85348
(City) (State) (Zip Code)

ENTERED INTO COMPUTER
9/9/08 QB

(Owner's Name - Please Print)	(Owner's Signature)		
(Street or P.O. Box)	(City)	(State)	(Zip Code)
(Owner's Name - Please Print)	(Owner's Signature)		
(Street or P.O. Box)	(City)	(State)	(Zip Code)
(Owner's Name - Please Print)	(Owner's Signature)		
(Street or P.O. Box)	(City)	(State)	(Zip Code)
(Owner's Name - Please Print)	(Owner's Signature)		
(Street or P.O. Box)	(City)	(State)	(Zip Code)

INSTRUCTIONS

- | | |
|-----------------------------------------------------------------------------------------------------------------------------------------------------------------------------------------------------------------------------------------------------------------------------------------------------------------------------------------------------------------------------------------------------------------------------------------------------------------------------------------------------------------------------------------------------------------------------------------------------------------------------------------------------------------------------------------------------------------------------------------------------------------------------------------------------------------------------------------------------------------------------------------------------------------------------------------------------------------------------------------------------------------------------------------------------------------------------------------------------------------------------------------------------------------------------------------------------------------------------------------------------------------------------------------------------------------------------------------------------------------------------|--------------------------------------------------------------------------------------------------------------------------------------------------------------------------------------------------------------------------------------------------------------------------------------------------------------------------------------------------------------------------------------------------------------------------------------------------------------------------------------------------------------------------------------------------------------------------------------------------------------------------------------------------------------------------------------------------------------------------------------------------------------------------------------------------------------------------------------------------------------------------------------------------------------------------------------------------------------------------------------------------------------------------------------------------------------------------------------------------------------------------------------------------------------------|
| <ol style="list-style-type: none"> 1. This certification of waiver from payment of maintenance fees is made under the regulations at 43 CFR 3833 and 3850. 2. This waiver must be filed in advance of the assessment year for which a waiver is sought, but in no event be filed later than the August 31st preceding the assessment year for which the waiver is sought. 3. You must still record your affidavit of assessment work for claims listed and/or Notices of Intention to Hold for any sites listed with the BLM by each December 30th, and the local recording office under State law, as in the past. 4. A \$5.00 service charge (recording fee) is required for all sites listed, otherwise a separate notice of intent to hold must be filed by December 30. 5. This waiver must be filed in the BLM State Office where the mining claims are recorded. 6. If the claims and sites are located in more than one State, a separate waiver form must be filed in each State in which they are held. The total number of claims and sites listed on separate waiver forms cannot exceed ten. 7. All claim names and Bureau of Land Management (BLM) serial numbers must be listed for all mining claims and sites for which a waiver is sought. | <ol style="list-style-type: none"> 8. All owners and their addresses must be listed. 9. This waiver form must be signed by all of the owners or their designated agent. If an agent is designated, a statement appointing the agent, signed by all of the owners, must be submitted with this certification, if a designation of agent is not currently on file with the BLM State office where your claims and sites are recorded. 10. Mining claims and sites held by a husband and wife, either jointly or individually, or their children under the age of discretion, shall be counted towards the 10 claim limit. Mining claims and sites held in co-ownership, or by an association of locators, by a partnership, or by a corporation shall be counted towards the 10 claim limit for claimants that have an interest in these entities. 11. Failure to pay the maintenance fee or meet the requirements for waiver from payment of the maintenance fee by any August 31st deadline for the following assessment year shall cause the mining claims and sites to be declared null and void. |
|-----------------------------------------------------------------------------------------------------------------------------------------------------------------------------------------------------------------------------------------------------------------------------------------------------------------------------------------------------------------------------------------------------------------------------------------------------------------------------------------------------------------------------------------------------------------------------------------------------------------------------------------------------------------------------------------------------------------------------------------------------------------------------------------------------------------------------------------------------------------------------------------------------------------------------------------------------------------------------------------------------------------------------------------------------------------------------------------------------------------------------------------------------------------------------------------------------------------------------------------------------------------------------------------------------------------------------------------------------------------------------|--------------------------------------------------------------------------------------------------------------------------------------------------------------------------------------------------------------------------------------------------------------------------------------------------------------------------------------------------------------------------------------------------------------------------------------------------------------------------------------------------------------------------------------------------------------------------------------------------------------------------------------------------------------------------------------------------------------------------------------------------------------------------------------------------------------------------------------------------------------------------------------------------------------------------------------------------------------------------------------------------------------------------------------------------------------------------------------------------------------------------------------------------------------------|

NOTICE/BURDEN HOURS STATEMENT

<p>The Privacy Act of 1974 and the regulation in 43 CFR 2.48(d) provide that you be furnished the following information in connection with the information required by this certification of exemption from rental fees form.</p> <p>AUTHORITY: 30 U.S.C. 28-28k; 43 U.S.C. 1201, 1740, and 1744; 43 CFR 3833 and 3850.</p> <p>PRINCIPLE PURPOSE: This information is to be used to verify that the owner(s) of a mining claim has complied with the Act of August 10, 1993 (107 Stat. 312), and is entitled to perform assessment work in lieu of paying the maintenance fee for the mining claims listed on this form.</p> <p>ROUTINE USE: (1) Adjudication of the claimant(s) certification of waiver from paying the maintenance fee otherwise required by the Act of August 10, 1993 (107 Stat. 312). (2) Disclosure may be made to appropriate Federal agencies when location is made within the agency's geographic area of responsibility. (3) Information from the record and/or the record will be transferred to the appropriate Federal, State, or local agency, or a member of the public in response to a specific request for pertinent information. (4) Information may also be provided to the Department of Justice or in a proceeding before a court or adjudicative body; or to Federal, State, local or foreign agencies when needed for enforcement of civil or criminal codes or applicable regulations concerning title rights upon the public land.</p> <p>EFFECT OF NOT PROVIDING INFORMATION: Disclosure of this information is required by the Act of August 10, 1993 (107 Stat. 312) and 43 CFR 3833 for those owner(s) wishing to take the small miners waiver allowed under 43 CFR 3833 and 3850. Failure to supply the information required in this form to support the owner(s) certification of waiver from payment of the otherwise required maintenance fees will result in the waiver being disallowed and the mining claims declared null and void by the Bureau of Land Management (BLM).</p>	<p>The Paperwork Reduction Act of 1980 (44 U.S.C. 3501, et seq.) requires us to tell you that:</p> <p>This information is being collected to allow the BLM to determine if you qualify for a waiver from the payment of \$100 per mining claim maintenance fee established by the Act of August 10, 1993 (107 Stat. 312) and the implementing regulations at 43 CFR 3833 and 3850. A response to this request is required in accordance with the statute (107 Stat. 312) to retain your benefit.</p> <p>Public reporting burden for this form is estimated to average 8 minutes per response, including time to review instructions, gathering and maintaining data, and completing and reviewing the form. Direct comments regarding this burden estimate, or any other aspect of this form, to the Department of the Interior, Bureau of Land Management, Information Collection Clearance Officer (DW-101) Denver Federal Center, Building 40, P.O. Box 25047, Denver, CO 80225-0047 and the Office of Management and Budget, Paperwork Reduction Project (1004-0114), Washington, D.C. 20503.</p> <p>BLM would like you to know that you do not have to respond to this, or any other, Federal agency-sponsored information collection unless it displays a currently valid OMB control number.</p>
------------------------------------------------------------------------------------------------------------------------------------------------------------------------------------------------------------------------------------------------------------------------------------------------------------------------------------------------------------------------------------------------------------------------------------------------------------------------------------------------------------------------------------------------------------------------------------------------------------------------------------------------------------------------------------------------------------------------------------------------------------------------------------------------------------------------------------------------------------------------------------------------------------------------------------------------------------------------------------------------------------------------------------------------------------------------------------------------------------------------------------------------------------------------------------------------------------------------------------------------------------------------------------------------------------------------------------------------------------------------------------------------------------------------------------------------------------------------------------------------------------------------------------------------------------------------------------------------------------------------------------------------------------------------------------------------------------------------------------------------------------------------------------------------------------------------------------------------------------------------------------------------------------------------------------------------------------------------------------------------------------------------------------------------------------------	---------------------------------------------------------------------------------------------------------------------------------------------------------------------------------------------------------------------------------------------------------------------------------------------------------------------------------------------------------------------------------------------------------------------------------------------------------------------------------------------------------------------------------------------------------------------------------------------------------------------------------------------------------------------------------------------------------------------------------------------------------------------------------------------------------------------------------------------------------------------------------------------------------------------------------------------------------------------------------------------------------------------------------------------------------------------------------------------------------------------------------------------------------------------------------------------------------------------------------------------------------------------------------------------------------

FOR OFFICIAL USE ONLY

RECEIVED
AZ STATE OFFICE
MUNIX, ARIZONA
AUG - 7 A 7:20

MAINTENANCE FEE PAYMENT WAIVER CERTIFICATION

This small miner waiver is filed to hold the claims/sites listed below for the assessment year beginning at noon on the first September 1 following the official filing of this form with BLM.

The undersigned owner(s) of the mining claims/sites listed below hereby certify under penalty of 18 U.S.C. 1001 and 43 U.S.C. 1212 that:

I/We control, or will control, ten or fewer mining claims/sites located and maintained on Federal land in the United States of America on the August 31 that is one day before the beginning of the assessment year indicated in line one above.

I/We have/will performed/perform assessment work upon the claims listed below for the current assessment year as of the August 31 indicated in line three above. This work meets the requirements of the General Mining Law of 1872, as amended; the Act of August 10, 1993; and the regulations at 43 CFR 3833 and 3850. Such work will be described on our affidavit of labor. Listing a site on this form constitutes a filing of a Notice of Intention to Hold for that site. I enclose a \$5.00 per site service charge (recording fee) for each site listed.

Please check this box if the following statement applies to you.

I/We relinquish my/our claims and/or sites not listed below.

The mining claims and sites for which the above waiver from payment of the maintenance fees is made are:

163

CLAIM NAME	BLM RECORDATION SERIAL NUMBER
1. EAGLE ONE	352549
2. EAGLE TWO	352550
3.	
4.	
5.	
6.	
7.	
8.	
9.	
10.	

All owner(s) of the above mining claims and sites are filing for this waiver.

I/We understand and acknowledge that pursuant to 43 U.S.C. 1212 and 18 U.S.C. 1001, the filing of a false, fictitious, or fraudulent document with the Bureau of Land Management may result in a fine of up to \$10,000, a prison term not to exceed five years, or both.

RONALD SCHWARTZ
(Owner's Name - Please Print)
46204 E, HWY 60
(Street or P.O. Box)

Ronald Schwartz
(Owner's Signature)
SALOME AZ 85348
(City) (State) (Zip Code)

(Owner's Name - Please Print)
(Street or P.O. Box)

(Owner's Signature)
(City) (State) (Zip Code)

(Owner's Name - Please Print)
(Street or P.O. Box)

(Owner's Signature)
(City) (State) (Zip Code)

(Owner's Name - Please Print)
(Street or P.O. Box)

(Owner's Signature)
(City) (State) (Zip Code)

RECEIVED
BLM AZ STATE OFFICE
2008 AUG - 10 A 1:24
PHOENIX, ARIZONA

ENTERED INTO COMPUTER
9/9/08 AB

(Owner's Name - Please Print)	(Owner's Signature)
(Street or P.O. Box)	(City) (State) (Zip Code)
(Owner's Name - Please Print)	(Owner's Signature)
(Street or P.O. Box)	(City) (State) (Zip Code)
(Owner's Name - Please Print)	(Owner's Signature)
(Street or P.O. Box)	(City) (State) (Zip Code)
(Owner's Name - Please Print)	(Owner's Signature)
(Street or P.O. Box)	(City) (State) (Zip Code)

INSTRUCTIONS

- | | |
|-----------------------------------------------------------------------------------------------------------------------------------------------------------------------------------------------------------------------------------------------------------------------------------------------------------------------------------------------------------------------------------------------------------------------------------------------------------------------------------------------------------------------------------------------------------------------------------------------------------------------------------------------------------------------------------------------------------------------------------------------------------------------------------------------------------------------------------------------------------------------------------------------------------------------------------------------------------------------------------------------------------------------------------------------------------------------------------------------------------------------------------------------------------------------------------------------------------------------------------------------------------------------------------------------------------------------------------------------------------------------------|--------------------------------------------------------------------------------------------------------------------------------------------------------------------------------------------------------------------------------------------------------------------------------------------------------------------------------------------------------------------------------------------------------------------------------------------------------------------------------------------------------------------------------------------------------------------------------------------------------------------------------------------------------------------------------------------------------------------------------------------------------------------------------------------------------------------------------------------------------------------------------------------------------------------------------------------------------------------------------------------------------------------------------------------------------------------------------------------------------------------------------------------------------------------|
| <ol style="list-style-type: none"> 1. This certification of waiver from payment of maintenance fees is made under the regulations at 43 CFR 3833 and 3850. 2. This waiver must be filed in advance of the assessment year for which a waiver is sought, but in no event be filed later than the August 31st preceding the assessment year for which the waiver is sought. 3. You must still record your affidavit of assessment work for claims listed and/or Notices of Intention to Hold for any sites listed with the BLM by each December 30th, and the local recording office under State law, as in the past. 4. A \$5.00 service charge (recording fee) is required for all sites listed, otherwise a separate notice of intent to hold must be filed by December 30. 5. This waiver must be filed in the BLM State Office where the mining claims are recorded. 6. If the claims and sites are located in more than one State, a separate waiver form must be filed in each State in which they are held. The total number of claims and sites listed on separate waiver forms cannot exceed ten. 7. All claim names and Bureau of Land Management (BLM) serial numbers must be listed for all mining claims and sites for which a waiver is sought. | <ol style="list-style-type: none"> 8. All owners and their addresses must be listed. 9. This waiver form must be signed by all of the owners or their designated agent. If an agent is designated, a statement appointing the agent, signed by all of the owners, must be submitted with this certification, if a designation of agent is not currently on file with the BLM State office where your claims and sites are recorded. 10. Mining claims and sites held by a husband and wife, either jointly or individually, or their children under the age of discretion, shall be counted towards the 10 claim limit. Mining claims and sites held in co-ownership, or by an association of locators, by a partnership, or by a corporation shall be counted towards the 10 claim limit for claimants that have an interest in these entities. 11. Failure to pay the maintenance fee or meet the requirements for waiver from payment of the maintenance fee by any August 31st deadline for the following assessment year shall cause the mining claims and sites to be declared null and void. |
|-----------------------------------------------------------------------------------------------------------------------------------------------------------------------------------------------------------------------------------------------------------------------------------------------------------------------------------------------------------------------------------------------------------------------------------------------------------------------------------------------------------------------------------------------------------------------------------------------------------------------------------------------------------------------------------------------------------------------------------------------------------------------------------------------------------------------------------------------------------------------------------------------------------------------------------------------------------------------------------------------------------------------------------------------------------------------------------------------------------------------------------------------------------------------------------------------------------------------------------------------------------------------------------------------------------------------------------------------------------------------------|--------------------------------------------------------------------------------------------------------------------------------------------------------------------------------------------------------------------------------------------------------------------------------------------------------------------------------------------------------------------------------------------------------------------------------------------------------------------------------------------------------------------------------------------------------------------------------------------------------------------------------------------------------------------------------------------------------------------------------------------------------------------------------------------------------------------------------------------------------------------------------------------------------------------------------------------------------------------------------------------------------------------------------------------------------------------------------------------------------------------------------------------------------------------|

NOTICE/BURDEN HOURS STATEMENT

<p>The Privacy Act of 1974 and the regulation in 43 CFR 2.48(d) provide that you be furnished the following information in connection with the information required by this certification of exemption from rental fees form.</p> <p>AUTHORITY: 30 U.S.C. 28-28k; 43 U.S.C. 1201, 1740, and 1744; 43 CFR 3833 and 3850.</p> <p>PRINCIPLE PURPOSE: This information is to be used to verify that the owner(s) of a mining claim has complied with the Act of August 10, 1993 (107 Stat. 312), and is entitled to perform assessment work in lieu of paying the maintenance fee for the mining claims listed on this form.</p> <p>ROUTINE USE: (1) Adjudication of the claimant(s) certification of waiver from paying the maintenance fee otherwise required by the Act of August 10, 1993 (107 Stat. 312). (2) Disclosure may be made to appropriate Federal agencies when location is made within the agency's geographic area of responsibility. (3) Information from the record and/or the record will be transferred to the appropriate Federal, State, or local agency, or a member of the public in response to a specific request for pertinent information. (4) Information may also be provided to the Department of Justice or in a proceeding before a court or adjudicative body; or to Federal, State, local or foreign agencies when needed for enforcement of civil or criminal codes or applicable regulations concerning title rights upon the public land.</p> <p>EFFECT OF NOT PROVIDING INFORMATION: Disclosure of this information is required by the Act of August 10, 1993 (107 Stat. 312) and 43 CFR 3833 for those owner(s) wishing to take the small miners waiver allowed under 43 CFR 3833 and 3850. Failure to supply the information required in this form to support the owner(s) certification of waiver from payment of the otherwise required maintenance fees will result in the waiver being disallowed and the mining claims declared null and void by the Bureau of Land Management (BLM).</p>	<p>The Paperwork Reduction Act of 1980 (44 U.S.C. 3501, et seq.) requires us to tell you that:</p> <p>This information is being collected to allow the BLM to determine if you qualify for a waiver from the payment of \$100 per mining claim maintenance fee established by the Act of August 10, 1993 (107 Stat. 312) and the implementing regulations at 43 CFR 3833 and 3850. A response to this request is required in accordance with the statute (107 Stat. 312) to retain your benefit.</p> <p>Public reporting burden for this form is estimated to average 8 minutes per response, including time to review instructions, gathering and maintaining data, and completing and reviewing the form. Direct comments regarding this burden estimate, or any other aspect of this form, to the Department of the Interior, Bureau of Land Management, Information Collection Clearance Officer (DW-101) Denver Federal Center, Building 40, P.O. Box 25047, Denver, CO 80225-0047 and the Office of Management and Budget, Paperwork Reduction Project (1004-0114), Washington, D.C. 20503.</p> <p>BLM would like you to know that you do not have to respond to this, or any other, Federal agency-sponsored information collection unless it displays a currently valid OMB control number.</p>
------------------------------------------------------------------------------------------------------------------------------------------------------------------------------------------------------------------------------------------------------------------------------------------------------------------------------------------------------------------------------------------------------------------------------------------------------------------------------------------------------------------------------------------------------------------------------------------------------------------------------------------------------------------------------------------------------------------------------------------------------------------------------------------------------------------------------------------------------------------------------------------------------------------------------------------------------------------------------------------------------------------------------------------------------------------------------------------------------------------------------------------------------------------------------------------------------------------------------------------------------------------------------------------------------------------------------------------------------------------------------------------------------------------------------------------------------------------------------------------------------------------------------------------------------------------------------------------------------------------------------------------------------------------------------------------------------------------------------------------------------------------------------------------------------------------------------------------------------------------------------------------------------------------------------------------------------------------------------------------------------------------------------------------------------------------	---------------------------------------------------------------------------------------------------------------------------------------------------------------------------------------------------------------------------------------------------------------------------------------------------------------------------------------------------------------------------------------------------------------------------------------------------------------------------------------------------------------------------------------------------------------------------------------------------------------------------------------------------------------------------------------------------------------------------------------------------------------------------------------------------------------------------------------------------------------------------------------------------------------------------------------------------------------------------------------------------------------------------------------------------------------------------------------------------------------------------------------------------------------------------------------------------------------------------------------------------------------------------------------------------------

FOR OFFICIAL USE ONLY

PHOENIX, ARIZONA

2008 AUG - 1 A 7:21

RECEIVED
BLM STATE OFFICE

DEPARTMENT OF THE INTERIOR
BUREAU OF LAND MANAGEMENT
MAINTENANCE FEE PAYMENT WAIVER CERTIFICATION

FORM APPROVED
OMB NO. 1004-0114
Expires September 30, 1999

This small miner waiver is filed to hold the claims/sites listed below for the assessment year beginning at noon on the first September 1 following the official filing of this form with BLM.

The undersigned owner(s) of the mining claims/sites listed below hereby certify under penalty of 18 U.S.C. 1001 and 43 U.S.C. 1212 that:
I/We control, or will control, ten or fewer mining claims/sites located and maintained on Federal land in the United States of America on the August 31 that is one day before the beginning of the assessment year indicated in line one above.

I/We have/will performed/perform assessment work upon the claims listed below for the current assessment year as of the August 31 indicated in line three above. This work meets the requirements of the General Mining Law of 1872, as amended; the Act of August 10, 1993; and the regulations at 43 CFR 3833 and 3850. Such work will be described on our affidavit of labor. Listing a site on this form constitutes a filing of a Notice of Intention to Hold for that site. I enclose a \$5.00 per site service charge (recording fee) for each site listed.

Please check this box if the following statement applies to you.
I/We relinquish my/our claims and/or sites not listed below.

The mining claims and sites for which the above waiver from payment of the maintenance fees is made are:

164

CLAIM NAME	BLM RECORDATION SERIAL NUMBER
1. JACKIE'S MYSTIC GEODES	357015
2.	
3.	
4.	
5.	
6.	
7.	
8.	
9.	
10.	

All owner(s) of the above mining claims and sites are filing for this waiver.

I/We understand and acknowledge that pursuant to 43 U.S.C. 1212 and 18 U.S.C. 1001, the filing of a false, fictitious, or fraudulent document with the Bureau of Land Management may result in a fine of up to \$10,000, a prison term not to exceed five years, or both.

JACKIE MARTIN
(Owner's Name - Please Print)
46261 E. HWY 60
(Street or P.O. Box)

Jackie Martin
(Owner's Signature)
SALOME AZ 85348
(City) (State) (Zip Code)

RONALD SCHWARTZ
(Owner's Name - Please Print)
46204 E. HWY 60
(Street or P.O. Box)

Ronald Schwartz
(Owner's Signature)
SALOME AZ 85348
(City) (State) (Zip Code)

(Owner's Name - Please Print)
(Street or P.O. Box)

(Owner's Signature)
(City) (State) (Zip Code)

(Owner's Name - Please Print)
(Street or P.O. Box)

(Owner's Signature)
(City) (State) (Zip Code)

RECEIVED
STATE OFFICE
1000 AUG - 7
PHOENIX, ARIZONA
ENTERED INTO COMPUTER
9/9/08 QB

(Owner's Name - Please Print)	(Owner's Signature)
(Street or P.O. Box)	(City) (State) (Zip Code)
(Owner's Name - Please Print)	(Owner's Signature)
(Street or P.O. Box)	(City) (State) (Zip Code)
(Owner's Name - Please Print)	(Owner's Signature)
(Street or P.O. Box)	(City) (State) (Zip Code)
(Owner's Name - Please Print)	(Owner's Signature)
(Street or P.O. Box)	(City) (State) (Zip Code)

INSTRUCTIONS

- This certification of waiver from payment of maintenance fees is made under the regulations at 43 CFR 3833 and 3850.
- This waiver **must** be filed in advance of the assessment year for which a waiver is sought, but in no event be filed later than the August 31st preceding the assessment year for which the waiver is sought.
- You **must** still record your affidavit of assessment work for claims listed and/or Notices of Intention to Hold for any sites listed with the BLM by each December 30th, and the local recording office under State law, as in the past.
- A \$5.00 service charge (recording fee) is required for all sites listed, otherwise a separate notice of intent to hold **must** be filed by December 30.
- This waiver **must** be filed in the BLM State Office where the mining claims are recorded.
- If the claims and sites are located in more than one State, a separate waiver form **must** be filed in each State in which they are held. The total number of claims and sites listed on separate waiver forms cannot exceed ten.
- All claim names and Bureau of Land Management (BLM) serial numbers **must** be listed for all mining claims and sites for which a waiver is sought.
- All owners and their addresses **must** be listed.
- This waiver form **must** be signed by all of the owners or their designated agent. If an agent is designated, a statement appointing the agent, signed by all of the owners, **must** be submitted with this certification, if a designation of agent is not currently on file with the BLM State office where your claims and sites are recorded.
- Mining claims and sites held by a husband and wife, either jointly or individually, or their children under the age of discretion, shall be counted towards the 10 claim limit. Mining claims and sites held in co-ownership, or by an association of locators, by a partnership, or by a corporation shall be counted towards the 10 claim limit for claimants that have an interest in these entities.
- Failure to pay the maintenance fee or meet the requirements for waiver from payment of the maintenance fee by any August 31st deadline for the following assessment year shall cause the mining claims and sites to be declared null and void.

NOTICE/BURDEN HOURS STATEMENT

The Privacy Act of 1974 and the regulation in 43 CFR 2.48(d) provide that you be furnished the following information in connection with the information required by this certification of exemption from rental fees form.	The Paperwork Reduction Act of 1980 (44 U.S.C. 3501, et seq.) requires us to tell you that:
AUTHORITY: 30 U.S.C. 28-28k; 43 U.S.C. 1201, 1740, and 1744; 43 CFR 3833 and 3850.	This information is being collected to allow the BLM to determine if you qualify for a waiver from the payment of \$100 per mining claim maintenance fee established by the Act of August 10, 1993 (107 Stat. 312) and the implementing regulations at 43 CFR 3833 and 3850. A response to this request is required in accordance with the statute (107 Stat. 312) to retain your benefit.
PRINCIPLE PURPOSE: This information is to be used to verify that the owner(s) of a mining claim has complied with the Act of August 10, 1993 (107 Stat. 312), and is entitled to perform assessment work in lieu of paying the maintenance fee for the mining claims listed on this form.	Public reporting burden for this form is estimated to average 8 minutes per response, including time to review instructions, gathering and maintaining data, and completing and reviewing the form. Direct comments regarding this burden estimate, or any other aspect of this form, to the Department of the Interior, Bureau of Land Management, Information Collection Clearance Officer (DW-101) Denver Federal Center, Building 40, P.O. Box 25047, Denver, CO 80225-0047 and the Office of Management and Budget, Paperwork Reduction Project (1004-0114), Washington, D.C. 20503.
ROUTINE USE: (1) Adjudication of the claimant(s) certification of waiver from paying the maintenance fee otherwise required by the Act of August 10, 1993 (107 Stat. 312). (2) Disclosure may be made to appropriate Federal agencies when location is made within the agency's geographic area of responsibility. (3) Information from the record and/or the record will be transferred to the appropriate Federal, State, or local agency, or a member of the public in response to a specific request for pertinent information. (4) Information may also be provided to the Department of Justice or in a proceeding before a court or adjudicative body; or to Federal, State, local or foreign agencies when needed for enforcement of civil or criminal codes or applicable regulations concerning title rights upon the public land.	BLM would like you to know that you do not have to respond to this, or any other, Federal agency-sponsored information collection unless it displays a currently valid OMB control number.

EFFECT OF NOT PROVIDING INFORMATION: Disclosure of this information is required by the Act of August 10, 1993 (107 Stat. 312) and 43 CFR 3833 for those owner(s) wishing to take the small miners waiver allowed under 43 CFR 3833 and 3850. Failure to supply the information required in this form to support the owner(s) certification of waiver from payment of the otherwise required maintenance fees will result in the waiver being disallowed and the mining claims declared null and void by the Bureau of Land Management (BLM).

FOR OFFICIAL USE ONLY

RECEIVED
BLM STATE OFFICE
TUCSON, ARIZONA
AUG - 7 A 7:21

WHEN RECORDED MAIL TO:
RONALD O SCHWARTZ
46204 E HWY 60-70
SALOME AZ 85348



RECEIVED
BLM AZ STATE OFFICE
2008 AUG - 7 A 7:23
PHOENIX, ARIZONA

AFFIDAVIT OF PERFORMANCE OF ANNUAL WORK

STATE OF ARIZONA, COUNTY OF La Paz ss:

Ronald Schwartz, being duly sworn, according to law, deposes and says:

That he/she is a citizen of the United States, more than 18 years of age and resides at

46204 E. Hwy 60 SALOME AZ, La Paz County, Arizona;

That he/she is personally acquainted with the following unpatented mining claims which are situated in the Ellsworth Mining District, La Paz County, Arizona, the name(s), book(s) and page(s) or document number(s) of the recording of the location notice(s) in the office of the recorder of said county and the BLM serial numbers of which are as follows:

CLAIM NAME	COUNTY RECORDERS DATA	BLM AMC SERIAL No.	SEC.(s)	TOWNSHIP	RANGE
<u>Eagle one</u>	<u>1999-4131</u>	<u>352547</u>	<u>15</u>	<u>4N</u>	<u>13W</u>
<u>Eagle two</u>	<u>1999-4132</u>	<u>352550</u>	<u>15 and 10</u>	<u>4N</u>	<u>13W</u>

That Ronald Schwartz, whose address is 46204 E. Hwy 60 Salome AZ, 85348, is the owner of the above-described claims;

That between the dates of Sept 1 2007 and Sept 1 2008 in excess of Legal Requirement dollars (\$300.00) worth of work and improvements were done and performed upon or for the benefit of this claim group;

That such work and improvements consisted of Exploration work and were performed by Ronald Schwartz; and

That the above work and improvements were made by and at the expense of Ronald Schwartz for Ronald Schwartz the owner of the claims, for the purpose of complying with the laws of the United States pertaining to assessments or annual work.

DATED this 30 day of June, 2008
OWNER Ronald Schwartz

STATE OF ARIZONA, COUNTY OF La Paz ss:

The foregoing instrument was acknowledged before me the 30 day of June, 2008 by Ronald Schwartz.



HANA C. MATTOCKS
Notary Public - Arizona
La Paz County
Expires 04/15/10

My Commission Expires: 4-15-10

Hana C. Mattocks
Notary Public
9/9/08 AB
ENTERED INTO COMPUTER

WHEN RECORDED MAIL TO:
RONALD O SCHWARTZ
46204 E HWY 60-70
SALOME AZ 85348

2008-00432
Page 1 of 1
Requested By: RONALD SCHWARTZ
SHELLY D BAKER, RECORDER
OFFICIAL RECORDS OF LA PAZ COUNTY, AZ
07-07-2008 03:52 PM Recording Fee \$19.00



RECEIVED
LA PAZ COUNTY STATE OFFICE
2008 AUG - 7 A 7:24
PHOENIX, ARIZONA

AFFIDAVIT OF PERFORMANCE OF ANNUAL WORK
STATE OF ARIZONA, COUNTY OF La Paz ss:

Ronald Schwartz, being duly sworn, according to law, deposes and says:
That he/she is a citizen of the United States, more than 18 years of age and resides at
46204 E. Hwy 60 SALOME AZ, La Paz County, Arizona;

That he/she is personally acquainted with the following unpatented mining claims which are
situated in the Phonson Mining District, La Paz County, Arizona, the name(s), book(s)
and page(s) or document number(s) of the recording of the location notice(s) in the office of the recorder
of said county and the BLM serial numbers of which are as follows:

CLAIM NAME	COUNTY RECORDERS DATA	BLM AMC SERIAL No.	SEC.(s)	TOWNSHIP	RANGE
JACKIE'S MYSTIC GENES	2002-05768	357015	12	3N	17W

That Jackie Martin Ronald Schwartz, whose address is 46261 E. Hwy 60
Salome AZ 85348, is the owner of the above-described claims; 46204 E. Hwy 60

That between the dates of Sept 1 2007 and Sept 1 2008 in
excess of legal requirement dollars (\$ 300.00) worth of work and improvements were done
and performed upon or for the benefit of this claim group;

That such work and improvements consisted of Exploration work
and were performed by Ronald Schwartz
; and Jackie Martin

That the above work and improvements were made by, and at the expense of Ronald Schwartz
Jackie Martin for Ronald Schwartz and Jackie Martin the owner of the claims, for the
purpose of complying with the laws of the United States pertaining to assessments or annual work.

DATED this June day of 30, 2008
OWNER Ron Schwartz

STATE OF ARIZONA, COUNTY OF La Paz ss:

The foregoing instrument was acknowledged before me
the 30 day of June, 19 2008 by Ronald Schwartz.



HANA C. MATTOCKS
Notary Public - Arizona
La Paz County
Expires 04/15/10

My Commission Expires: 4-15-10

Hana C. Mattocks
Notary Public

WHEN RECORDED MAIL TO:
 RONALD O SCHWARTZ
 46204 E HWY 60-70
 SALOME AZ 85348



RECEIVED
 LA PAZ COUNTY RECORDER
 PHOENIX, ARIZONA
 2008 JUN -7 A 1:24

AFFIDAVIT OF PERFORMANCE OF ANNUAL WORK

STATE OF ARIZONA, COUNTY OF La Paz ss:

Ronald Schwartz, being duly sworn, according to law, deposes and says:

That he/she is a citizen of the United States, more than 18 years of age and resides at 46204 E Hwy 60 SALOME AZ, La Paz County, Arizona;

That he/she is personally acquainted with the following unpatented mining claims which are situated in the Plomosa Mining District, La Paz County, Arizona, the name(s), book(s) and page(s) or document number(s) of the recording or the location notice(s) in the office of the recorder of said county and the BLM serial numbers of which are as follows:

CLAIM NAME	COUNTY RECORDERS DATA	BLM AMC SERIAL No.	SEC.(s)	TOWNSHIP	RANGE
<u>Lucky Star</u>	<u>2005-05178</u>	<u>367222</u>	<u>36</u>	<u>4N</u>	<u>18W</u>

That Ronald Schwartz, whose address is 46204 E. HWY 60 SALOME AZ 85348, is the owner of the above-described claims;

That between the dates of Sept 1 2007 and Sept 1 2008 in excess of Legal Requirement dollars (\$ 300.00) worth of work and improvements were done and performed upon or for the benefit of this claim group;

That such work and improvements consisted of Exploration work and were performed by Ronald Schwartz, Val Heas, David and Carol Branard

Val Heas; and David and Carol Branard for Ronald Schwartz, Val Heas, David and Carol Branard the owner of the claims, for the purpose of complying with the laws of the United States pertaining to assessments or annual work.

DATED this 30 day of June, ~~2007~~ 2008
 OWNER Ronald Schwartz

STATE OF ARIZONA, COUNTY OF La Paz ss:

The foregoing instrument was acknowledged before me the 30 day of June, 2008 by Ronald Schwartz.

HANA C. MATTOCKS
 Notary Public - Arizona
 La Paz County
 Expires 04/15/10

My Commission Expires: 4-15-10

Hana C. Mattocks
 Notary Public

United States Department of the Interior

Bureau of Land Management
 BUSINESS & SUPPORT SVCS DIV
 ONE N CENTRAL AVE SUITE 800
 PHOENIX, AZ 85004 -4427
 Phone: (602) 417-9200

Receipt

No: 1755994

Transaction #: 1813417	
Date of Transaction: 08/07/2008	
CUSTOMER:	RONALD SCHWARTZ 46204 E HWY 60 SALOME,AZ 85348

LINE #	QTY	DESCRIPTION	REMARKS	UNIT PRICE	TOTAL
1	1.00	LOCATABLE MINERALS / MINING CLAIMS-NOT NEW-UNADJUD,ONE AUTH NO. ONLY / MINING CLAIM MONEY RECEIVED (455) CASES: AMC352549/\$40.00	POL/WAIVER	- n/a -	40.00
TOTAL:					\$40.00

PAYMENT INFORMATION					
1	AMOUNT:	\$40.00	POSTMARKED:	8/5/08 0:00	
	TYPE:	CHECK	RECEIVED:	08/07/2008	
	CHECK NO:	1650			
	NAME:	SCHWARTZ, RONALD O 46204 E HWY 60 SALOME AZ 85348			

REMARKS

This receipt was generated by the automated BLM Collections and Billing System and is a paper representation of a portion of the official electronic record contained therein.

MAINTENANCE FEE PAYMENT WAIVER CERTIFICATION

180

This small miner waiver is filed to hold the claims/sites listed below for the assessment year beginning at noon on the first September 1 following the official filing of this form with BLM.

The undersigned owner(s) of the mining claims/sites listed below hereby certify under penalty of 18 U.S.C. 1001 and 43 U.S.C. 1212 that:

I/We control, or will control, ten or fewer mining claims/sites located and maintained on Federal land in the United States of America on the August 31 that is one day before the beginning of the assessment year indicated in line one above.

I/We have/will performed/perform assessment work upon the claims listed below for the current assessment year as of the August 31 indicated in line three above. This work meets the requirements of the General Mining Law of 1872, as amended; the Act of August 10, 1993; and the regulations at 43 CFR 3833 and 3850. Such work will be described on our affidavit of labor. Listing a site on this form constitutes a filing of a Notice of Intention to Hold for that site. I enclose a \$5.00 per site service charge (recording fee) for each site listed.

Please check this box if the following statement applies to you.

I/We relinquish my/our claims and/or sites not listed below.

The mining claims and sites for which the above waiver from payment of the maintenance fees is made are:

AMC 357015

CLAIM NAME	BLM RECORDATION SERIAL NUMBER
1. JACKIE'S MYSTIC GEODES	357015
2.	
3.	
4.	
5.	
6.	
7.	
8.	
9.	
10.	

RECEIVED OFFICE
BLM, AZ STATE OFFICE
2007 AUG - 8 A 10:00
PHOENIX, ARIZONA

All owner(s) of the above mining claims and sites are filing for this waiver.

I/We understand and acknowledge that pursuant to 43 U.S.C. 1212 and 18 U.S.C. 1001, the filing of a false, fictitious, or fraudulent document with the Bureau of Land Management may result in a fine of up to \$10,000, a prison term not to exceed five years, or both.

RONALD SCHWARTZ
(Owner's Name - Please Print)

Don Schwartz
(Owner's Signature)

46204 E. HWY 60
(Street or P.O. Box)

SALOME AZ 85348
(City) (State) (Zip Code)

JACKIE MARTIN
(Owner's Name - Please Print)

Jackie Martin
(Owner's Signature)

46261 E. HWY 60
(Street or P.O. Box)

SALOME AZ 85348
(City) (State) (Zip Code)

(Owner's Name - Please Print)

(Owner's Signature)

(Street or P.O. Box)

(City) (State) (Zip Code)

(Owner's Name - Please Print)

(Owner's Signature)

(Street or P.O. Box)

RS 8/14/07
(City) (State) (Zip Code)

ENTERED IN COMPUTER

(Owner's Name - Please Print)	(Owner's Signature)
(Street or P.O. Box)	(City) (State) (Zip Code)
(Owner's Name - Please Print)	(Owner's Signature)
(Street or P.O. Box)	(City) (State) (Zip Code)
(Owner's Name - Please Print)	(Owner's Signature)
(Street or P.O. Box)	(City) (State) (Zip Code)
(Owner's Name - Please Print)	(Owner's Signature)
(Street or P.O. Box)	(City) (State) (Zip Code)

INSTRUCTIONS

1. This certification of waiver from payment of maintenance fees is made under the regulations at 43 CFR 3833 and 3850.
2. This waiver **must** be filed in advance of the assessment year for which a waiver is sought, but in no event be filed later than the August 31st preceding the assessment year for which the waiver is sought.
3. You **must** still record your affidavit of assessment work for claims listed and/or Notices of Intention to Hold for any sites listed with the BLM by each December 30th, and the local recording office under State law, as in the past.
4. A \$5.00 service charge (recording fee) is required for all sites listed, otherwise a separate notice of intent to hold **must** be filed by December 30.
5. This waiver **must** be filed in the BLM State Office where the mining claims are recorded.
6. If the claims and sites are located in more than one State, a separate waiver form **must** be filed in each State in which they are held. The total number of claims and sites listed on separate waiver forms cannot exceed ten.
7. All claim names and Bureau of Land Management (BLM) serial numbers **must** be listed for all mining claims and sites for which a waiver is sought.
8. All owners and their addresses **must** be listed.
9. This waiver form **must** be signed by all of the owners or their designated agent. If an agent is designated, a statement appointing the agent, signed by all of the owners, **must** be submitted with this certification, if a designation of agent is not currently on file with the BLM State office where your claims and sites are recorded.
10. Mining claims and sites held by a husband and wife, either jointly or individually, or their children under the age of discretion, shall be counted towards the 10 claim limit. Mining claims and sites held in co-ownership, or by an association of locators, by a partnership, or by a corporation shall be counted towards the 10 claim limit for claimants that have an interest in these entities.
11. Failure to pay the maintenance fee or meet the requirements for waiver from payment of the maintenance fee by any August 31st deadline for the following assessment year shall cause the mining claims and sites to be declared null and void.

NOTICE/BURDEN HOURS STATEMENT

<p>The Privacy Act of 1974 and the regulation in 43 CFR 2.48(d) provide that you be furnished the following information in connection with the information required by this certification of exemption from rental fees form.</p> <p>AUTHORITY: 30 U.S.C. 28-28k; 43 U.S.C. 1201, 1740, and 1744; 43 CFR 3833 and 3850.</p> <p>PRINCIPLE PURPOSE: This information is to be used to verify that the owner(s) of a mining claim has complied with the Act of August 10, 1993 (107 Stat. 312), and is entitled to perform assessment work in lieu of paying the maintenance fee for the mining claims listed on this form.</p> <p>ROUTINE USE: (1) Adjudication of the claimant(s) certification of waiver from paying the maintenance fee otherwise required by the Act of August 10, 1993 (107 Stat. 312). (2) Disclosure may be made to appropriate Federal agencies when location is made within the agency's geographic area of responsibility. (3) Information from the record and/or the record will be transferred to the appropriate Federal, State, or local agency, or a member of the public in response to a specific request for pertinent information. (4) Information may also be provided to the Department of Justice or in a proceeding before a court or adjudicative body; or to Federal, State, local or foreign agencies when needed for enforcement of civil or criminal codes or applicable regulations concerning title rights upon the public land.</p> <p>EFFECT OF NOT PROVIDING INFORMATION: Disclosure of this information is required by the Act of August 10, 1993 (107 Stat. 312) and 43 CFR 3833 for those owner(s) wishing to take the small miners waiver allowed under 43 CFR 3833 and 3850. Failure to supply the information required in this form to support the owner(s) certification of waiver from payment of the otherwise required maintenance fees will result in the waiver being disallowed and the mining claims declared null and void by the Bureau of Land Management (BLM).</p>	<p>The Paperwork Reduction Act of 1980 (44 U.S.C. 3501, et seq.) requires us to tell you that:</p> <p>This information is being collected to allow the BLM to determine if you qualify for a waiver from the payment of \$100 per mining claim maintenance fee established by the Act of August 10, 1993 (107 Stat. 312) and the implementing regulations at 43 CFR 3833 and 3850. A response to this request is required in accordance with the statute (107 Stat. 312) to retain your benefit.</p> <p>Public reporting burden for this form is estimated to average 8 minutes per response, including time to review instructions, gathering and maintaining data, and completing and reviewing the form. Direct comments regarding this burden estimate, or any other aspect of this form, to the Department of the Interior, Bureau of Land Management, Information Collection Clearance Officer (DW-101) Denver Federal Center, Building 40, P.O. Box 25047, Denver, CO 80225-0047 and the Office of Management and Budget, Paperwork Reduction Project (1004-0114), Washington, D.C. 20503.</p> <p>BLM would like you to know that you do not have to respond to this, or any other, Federal agency-sponsored information collection unless it displays a currently valid OMB control number.</p>
------------------------------------------------------------------------------------------------------------------------------------------------------------------------------------------------------------------------------------------------------------------------------------------------------------------------------------------------------------------------------------------------------------------------------------------------------------------------------------------------------------------------------------------------------------------------------------------------------------------------------------------------------------------------------------------------------------------------------------------------------------------------------------------------------------------------------------------------------------------------------------------------------------------------------------------------------------------------------------------------------------------------------------------------------------------------------------------------------------------------------------------------------------------------------------------------------------------------------------------------------------------------------------------------------------------------------------------------------------------------------------------------------------------------------------------------------------------------------------------------------------------------------------------------------------------------------------------------------------------------------------------------------------------------------------------------------------------------------------------------------------------------------------------------------------------------------------------------------------------------------------------------------------------------------------------------------------------------------------------------------------------------------------------------------------------	---------------------------------------------------------------------------------------------------------------------------------------------------------------------------------------------------------------------------------------------------------------------------------------------------------------------------------------------------------------------------------------------------------------------------------------------------------------------------------------------------------------------------------------------------------------------------------------------------------------------------------------------------------------------------------------------------------------------------------------------------------------------------------------------------------------------------------------------------------------------------------------------------------------------------------------------------------------------------------------------------------------------------------------------------------------------------------------------------------------------------------------------------------------------------------------------------------------------------------------------------------------------------------------------------------

2001 AUG 8 1007
 FEDERAL BUREAU OF LAND MANAGEMENT
 RECEIVED
 B.L.M. AZ STATE OFFICE

Requested By: RONALD SCHWARTZ
SHELLY D BAKER, RECORDER
OFFICIAL RECORDS OF LA PAZ COUNTY, AZ
07-02-2007 03:45 PM Recording Fee \$19.00

RON SCHWARTZ
46204 E HWY 60
SALOME AZ 85348



AMC 367222
AMC 367733
AMC 352549

AMC 357015

PHOENIX, ARIZONA

2001 AUG - 8 A 9: 59

RECEIVED
BLM, AZ STATE OFFICE

AFFIDAVIT OF PERFORMANCE OF ANNUAL WORK
STATE OF ARIZONA, COUNTY OF La Paz ss:

Ronald Schwartz, being duly sworn, according to law, deposes and says:
That he/she is a citizen of the United States, more than 18 years of age and resides at

46204 E, HWY 60 SALOME AZ 85348 La Paz County, Arizona;

That he/she is personally acquainted with the following unpatented mining claims which are situated in the Plomosa Mining District, La Paz County, Arizona, the name(s), book(s) and page(s) or document number(s) of the recording of the location notice(s) in the office of the recorder of said county and the BLM serial numbers of which are as follows:

CLAIM NAME	COUNTY RECORDERS DATA	BLM AMC SERIAL No.	SEC.(s)	TOWNSHIP	RANGE
JACKIE'S MYSTIC GEODES	2002-05768	357015	12	3N	17W

That Jackie Martin Ronald Schwartz, whose address is 46261 E. HWY 60 SALOME AZ 46204 E. HWY 60 SALOME AZ, is the owner of the above-described claims;

That between the dates of Sept 1 2006 and Sept 1 2007 in excess of Legal Requirement dollars (\$ 300.00) worth of work and improvements were done and performed upon or for the benefit of this claim group;


That such work and improvements consisted of Exploration work and were performed by Ronald Schwartz Jackie Martin; and

That the above work and improvements were made by and at the expense of Ronald Schwartz Jackie Martin for Ronald Schwartz and Jackie Martin the owner of the claims, for the purpose of complying with the laws of the United States pertaining to assessments or annual work.

DATED this 27 day of June, 2007
OWNER Ronald Schwartz

STATE OF ARIZONA, COUNTY OF La Paz ss:

The foregoing instrument was acknowledged before me the 27 day of June, 192007 by Ronald Schwartz.



My Commission Expires: May 31, 2010 RE
Verla J. Fish
Notary Public
8116/07

RON SCHWARTZ
46204 E HWY 60
SALOME AZ 85348



RECEIVED
B.L.M. AZ STATE OFFICE
2007 AUG - 8 A 9: 59
PHOENIX, ARIZONA

AFFIDAVIT OF PERFORMANCE OF ANNUAL WORK
STATE OF ARIZONA, COUNTY OF La Paz ss:

Ronald Schwartz, being duly sworn, according to law, deposes and says:

That he/she is a citizen of the United States, more than 18 years of age and resides at 46204 E. HWY 60 SALOME AZ, La Paz County, Arizona;

That he/she is personally acquainted with the following unpatented mining claims which are situated in the Ploman Mining District, La Paz County, Arizona, the name(s), book(s) and page(s) or document number(s) of the recording or the location notice(s) in the office of the recorder of said county and the BLM serial numbers of which are as follows:

CLAIM NAME	COUNTY RECORDERS DATA	BLM AMC SERIAL No.	SEC.(s)	TOWNSHIP	RANGE
<u>Lucky Star</u>	<u>2005-05178</u>	<u>367222</u>	<u>36</u>	<u>4N</u>	<u>18W</u>

That Ronald Schwartz, whose address is 46204 E. HWY 60 Salome AZ. 85348, is the owner of the above-described claims;

That between the dates of Sept 1 2006 and Sept 1 2007 in excess of Legal Requirement dollars (\$ 300.00) worth of work and improvements were done and performed upon or for the benefit of this claim group;

That such work and improvements consisted of Exploration work

and were performed by Ronald Schwartz Valerie Hess; and David and Carol Brannard


That the above work and improvements were made by and at the expense of Ronald Schwartz Valerie Hess David and Carol Brannard for Valerie Hess David and Carol Brannard the owner of the claims, for the purpose of complying with the laws of the United States pertaining to assessments or annual work.

DATED this 27 day of June, 2007.

OWNER Ronald Schwartz

STATE OF ARIZONA, COUNTY OF La Paz ss:

The foregoing instrument was acknowledged before me the 3rd day of June, 192007 by Ronald Schwartz.



My Commission Expires: May 26, 2010

Verla J. Fish
Notary Public
RS 8/16/07

RON SCHWARTZ
46204 E HWY 60
SALOME AZ 85348

2007-03942

Page 1 of 1

Requested By: RONALD SCHWARTZ
SHELLY D BAKER, RECORDER
OFFICIAL RECORDS OF LA PAZ COUNTY, AZ
07-02-2007 03:45 PM Recording Fee \$15.00



RECEIVED
B.L.M. AZ STATE OFFICE

PHOENIX, ARIZONA

2007 AUG - 8 A 9: 59

AFFIDAVIT OF PERFORMANCE OF ANNUAL WORK

STATE OF ARIZONA, COUNTY OF La Paz ss:

Ronald Schwartz, being duly sworn, according to law, deposes and says:

That he/she is a citizen of the United States, more than 18 years of age and resides at 46204 E. Hwy 60 SALOME AZ 85348, La Paz County, Arizona;

That he/she is personally acquainted with the following unpatented mining claims which are situated in the Ellsworth Mining District, La Paz County, Arizona, the name(s), book(s) and page(s) or document number(s) of the recording of the location notice(s) in the office of the recorder of said county and the BLM serial numbers of which are as follows:

CLAIM NAME	COUNTY RECORDERS DATA	BLM AMC SERIAL No.	SEC.(s)	TOWNSHIP	RANGE
<u>Eagle one</u>	<u>1999-4131</u>	<u>352 549</u>	<u>15</u>	<u>4N</u>	<u>13w</u>
<u>Eagle Two</u>	<u>1999-4132</u>	<u>352 550</u>	<u>15 and 10</u>	<u>4N</u>	<u>13w</u>

That Ronald Schwartz, whose address is 46204 E. HWY 60 Salome AZ 85348, is the owner of the above-described claims;

That between the dates of Sept 1 2006 and Sept 1 2007 in excess of Legal Requirement dollars (\$ 300.00) worth of work and improvements were done and performed upon or for the benefit of this claim group;

That such work and improvements consisted of Exploration work and were performed by Ronald Schwartz; and

That the above work and improvements were made by and at the expense of Ronald Schwartz for Ronald Schwartz the owner of the claims, for the purpose of complying with the laws of the United States pertaining to assessments or annual work.

DATED this 27 day of June, 19 2007
OWNER Ronald Schwartz

STATE OF ARIZONA, COUNTY OF La Paz ss:

The foregoing instrument was acknowledged before me the 27th day of June, 19 2007 by Ronald Schwartz.



VERLA J. FISH
Notary Public - Arizona
La Paz County
My Comm. Expires May 26, 2010

Verla J. Fish
Notary Public

RS 8/16/07

My Commission Expires: May 26, 2010

Requested By: RONALD SCHWARTZ
SHELLY D BAKER, RECORDER
OFFICIAL RECORDS OF LA PAZ COUNTY, AZ
07-02-2007 03:45 PM Recording Fee \$19.00

RON SCHWARTZ
46204 E HWY 60
SALOME AZ 85348



RECEIVED
B.L.M. AZ STATE OFFICE
2007 AUG - 8 A 9:58
PHOENIX, ARIZONA

AFFIDAVIT OF PERFORMANCE OF ANNUAL WORK
STATE OF ARIZONA, COUNTY OF LA PAZ ss:

Wayne Schwartz, being duly sworn, according to law, deposes and says:
That he/she is a citizen of the United States, more than 18 years of age and resides at

P.O. Box 126, Monroe WA, Snohomish County, Washington

That he/she is personally acquainted with the following unpatented mining claims which are situated in the Ellsworth Mining District, LA PAZ County, Arizona, the name(s), book(s) and page(s) or document number(s) of the recording or the location notice(s) in the office of the recorder of said county and the BLM serial numbers of which are as follows:

CLAIM NAME	COUNTY RECORDERS DATA	BLM AMC SERIAL No.	SEC.(s)	TOWNSHIP	RANGE
<u>INSANE WAYNE #1</u>	<u>2005-05997</u>	<u>367733</u>	<u>15</u>	<u>T4N</u>	<u>13W</u>
<u>INSANE WAYNE #2</u>	<u>2005-05998</u>	<u>367734</u>	<u>15</u>	<u>T4N</u>	<u>13W</u>

That WAYNE SCHWARTZ, whose address is P.O. Box 126 Monroe, WA., is the owner of the above-described claims;

That between the dates of Sept 1, 2006 and Sept 1, 2007 in excess of Legal Requirement dollars (\$ 380.00) worth of work and improvements were done and performed upon or for the benefit of this claim group;

That such work and improvements consisted of EXPLORATION WORK AND ROAD IMPROVEMENTS and were performed by WAYNE SCHWARTZ and RON SCHWARTZ;


That the above work and improvements were made by and at the expense of WAYNE SCHWARTZ AND RON SCHWARTZ for WAYNE SCHWARTZ the owner of the claims, for the purpose of complying with the laws of the United States pertaining to assessments or annual work.

DATED this 21 day of June, 2007.

OWNER Wayne Schwartz

WASHINGTON
STATE OF ARIZONA, COUNTY OF Snohomish ss:

The foregoing instrument was acknowledged before me the 21 day of June, 2007 by Wayne Schwartz



Amy E Magnuson
Notary Public

My Commission Expires: September 4, 2010

RS 8/16/07

United States Department of the Interior
Bureau of Land Management

Receipt

BUSINESS & SUPPORT SVCS DIV
ONE N CENTRAL AVE SUITE 800
PHOENIX, AZ 85004 -4427
Phone: (602) 417-9200

No: 1539272

Transaction #: 1590565	
Date of Transaction: 08/08/2007	
CUSTOMER:	RON SCHWARTZ 46204 E HWY 60 SALOME, AZ 85348

LINE #	QTY	DESCRIPTION	REMARKS	UNIT PRICE	TOTAL
1	1.00	LOCATABLE MINERALS / MINING CLAIMS-NOT NEW-UNADJUD, ONE AUTH NO. ONLY / MINING CLAIM MONEY RECEIVED (455) CASES: AMC357015/\$60.00	POL/WAIVER (6)	- n/a -	60.00
TOTAL:					\$60.00

PAYMENT INFORMATION					
1	AMOUNT:	\$60.00	POSTMARKED:	8/3/07 0:00	
	TYPE:	CHECK	RECEIVED:	08/08/2007	
	CHECK NO:	1562			
	NAME:	SCHWARTZ, RONALD O 46204 E HWY 60 SALOME AZ 85348			

REMARKS

This receipt was generated by the automated BLM Collections and Billing System and is a paper representation of a portion of the official electronic record contained therein.

MAINTENANCE FEE PAYMENT WAIVER CERTIFICATION

FORM APPROVED
OMB NO. 1004-0114
Expires September 30, 1999

538

This small miner waiver is filed to hold the claims/sites listed below for the assessment year beginning at noon on the first September 1 following the official filing of this form with BLM.

The undersigned owner(s) of the mining claims/sites listed below hereby certify under penalty of 18 U.S.C. 1001 and 43 U.S.C. 1212 that: I/We control, or will control, ten or fewer mining claims/sites located and maintained on Federal land in the United States of America on the August 31 that is one day before the beginning of the assessment year indicated in line one above.

AMC 357015

I/We have/will performed/performed assessment work upon the claims listed below for the current assessment year as of the August 31 indicated in line three above. This work meets the requirements of the General Mining Law of 1872, as amended; the Act of August 10, 1993; and the regulations at 43 CFR 3833 and 3850. Such work will be described on our affidavit of labor. Listing a site on this form constitutes a filing of a Notice of Intention to Hold for that site. I enclose a \$5.00 per site service charge (recording fee) for each site listed.

Please check this box if the following statement applies to you.
I/We relinquish my/our claims and/or sites not listed below.

The mining claims and sites for which the above waiver from payment of the maintenance fees is made are:

CLAIM NAME	BLM RECORDATION SERIAL NUMBER
1. JACKIE'S MYSTIC GEODES	357015
2.	
3.	
4.	
5.	
6.	
7.	
8.	
9.	
10.	

RECEIVED
 B.L.M. AZ STATE OFFICE
 2006 AUG 30 A 9:47
 PHOENIX, ARIZONA

All owner(s) of the above mining claims and sites are filing for this waiver.

I/We understand and acknowledge that pursuant to 43 U.S.C. 1212 and 18 U.S.C. 1001, the filing of a false, fictitious, or fraudulent document with the Bureau of Land Management may result in a fine of up to \$10,000, a prison term not to exceed five years, or both.

JACKIE MARTIN
 (Owner's Name - Please Print)
 46261 E. HWY 60
 (Street or P.O. Box)

Jackie Martin
 (Owner's Signature)
 SALOME AZ 85348
 (City) (State) (Zip Code)

RONALD SCHWARTZ
 (Owner's Name - Please Print)
 46204 E. HWY 60
 (Street or P.O. Box)

Ronald Schwartz
 (Owner's Signature)
 SALOME AZ 85348
 (City) (State) (Zip Code)

(Owner's Name - Please Print)

(Owner's Signature)

(Street or P.O. Box)

(City) (State) (Zip Code)

(Owner's Name - Please Print)

(Owner's Signature)

(Street or P.O. Box)

(City) (State) (Zip Code)

RE 9/14/06

ENTERED

(Owner's Name - Please Print)	(Owner's Signature)
(Street or P.O. Box)	(City) (State) (Zip Code)
(Owner's Name - Please Print)	(Owner's Signature)
(Street or P.O. Box)	(City) (State) (Zip Code)
(Owner's Name - Please Print)	(Owner's Signature)
(Street or P.O. Box)	(City) (State) (Zip Code)
(Owner's Name - Please Print)	(Owner's Signature)
(Street or P.O. Box)	(City) (State) (Zip Code)

INSTRUCTIONS

- | | |
|-----------------------------------------------------------------------------------------------------------------------------------------------------------------------------------------------------------------------------------------------------------------------------------------------------------------------------------------------------------------------------------------------------------------------------------------------------------------------------------------------------------------------------------------------------------------------------------------------------------------------------------------------------------------------------------------------------------------------------------------------------------------------------------------------------------------------------------------------------------------------------------------------------------------------------------------------------------------------------------------------------------------------------------------------------------------------------------------------------------------------------------------------------------------------------------------------------------------------------------------------------------------------------------------------------------------------------------------------------------------------------|--------------------------------------------------------------------------------------------------------------------------------------------------------------------------------------------------------------------------------------------------------------------------------------------------------------------------------------------------------------------------------------------------------------------------------------------------------------------------------------------------------------------------------------------------------------------------------------------------------------------------------------------------------------------------------------------------------------------------------------------------------------------------------------------------------------------------------------------------------------------------------------------------------------------------------------------------------------------------------------------------------------------------------------------------------------------------------------------------------------------------------------------------------------------|
| <ol style="list-style-type: none"> 1. This certification of waiver from payment of maintenance fees is made under the regulations at 43 CFR 3833 and 3850. 2. This waiver must be filed in advance of the assessment year for which a waiver is sought, but in no event be filed later than the August 31st preceding the assessment year for which the waiver is sought. 3. You must still record your affidavit of assessment work for claims listed and/or Notices of Intention to Hold for any sites listed with the BLM by each December 30th, and the local recording office under State law, as in the past. 4. A \$5.00 service charge (recording fee) is required for all sites listed, otherwise a separate notice of intent to hold must be filed by December 30. 5. This waiver must be filed in the BLM State Office where the mining claims are recorded. 6. If the claims and sites are located in more than one State, a separate waiver form must be filed in each State in which they are held. The total number of claims and sites listed on separate waiver forms cannot exceed ten. 7. All claim names and Bureau of Land Management (BLM) serial numbers must be listed for all mining claims and sites for which a waiver is sought. | <ol style="list-style-type: none"> 8. All owners and their addresses must be listed. 9. This waiver form must be signed by all of the owners or their designated agent. If an agent is designated, a statement appointing the agent, signed by all of the owners, must be submitted with this certification, if a designation of agent is not currently on file with the BLM State office where your claims and sites are recorded. 10. Mining claims and sites held by a husband and wife, either jointly or individually, or their children under the age of discretion, shall be counted towards the 10 claim limit. Mining claims and sites held in co-ownership, or by an association of locators, by a partnership, or by a corporation shall be counted towards the 10 claim limit for claimants that have an interest in these entities. 11. Failure to pay the maintenance fee or meet the requirements for waiver from payment of the maintenance fee by any August 31st deadline for the following assessment year shall cause the mining claims and sites to be declared null and void. |
|-----------------------------------------------------------------------------------------------------------------------------------------------------------------------------------------------------------------------------------------------------------------------------------------------------------------------------------------------------------------------------------------------------------------------------------------------------------------------------------------------------------------------------------------------------------------------------------------------------------------------------------------------------------------------------------------------------------------------------------------------------------------------------------------------------------------------------------------------------------------------------------------------------------------------------------------------------------------------------------------------------------------------------------------------------------------------------------------------------------------------------------------------------------------------------------------------------------------------------------------------------------------------------------------------------------------------------------------------------------------------------|--------------------------------------------------------------------------------------------------------------------------------------------------------------------------------------------------------------------------------------------------------------------------------------------------------------------------------------------------------------------------------------------------------------------------------------------------------------------------------------------------------------------------------------------------------------------------------------------------------------------------------------------------------------------------------------------------------------------------------------------------------------------------------------------------------------------------------------------------------------------------------------------------------------------------------------------------------------------------------------------------------------------------------------------------------------------------------------------------------------------------------------------------------------------|

NOTICE/BURDEN HOURS STATEMENT

<p>The Privacy Act of 1974 and the regulation in 43 CFR 2.48(d) provide that you be furnished the following information in connection with the information required by this certification of exemption from rental fees form.</p> <p>AUTHORITY: 30 U.S.C. 28-28k; 43 U.S.C. 1201, 1740, and 1744; 43 CFR 3833 and 3850.</p> <p>PRINCIPLE PURPOSE: This information is to be used to verify that the owner(s) of a mining claim has complied with the Act of August 10, 1993 (107 Stat. 312), and is entitled to perform assessment work in lieu of paying the maintenance fee for the mining claims listed on this form.</p> <p>ROUTINE USE: (1) Adjudication of the claimant(s) certification of waiver from paying the maintenance fee otherwise required by the Act of August 10, 1993 (107 Stat. 312). (2) Disclosure may be made to appropriate Federal agencies when location is made within the agency's geographic area of responsibility. (3) Information from the record and/or the record will be transferred to the appropriate Federal, State, or local agency, or a member of the public in response to a specific request for pertinent information. (4) Information may also be provided to the Department of Justice or in a proceeding before a court or adjudicative body; or to Federal, State, local or foreign agencies when needed for enforcement of civil or criminal codes or applicable regulations concerning title rights upon the public land.</p> <p>EFFECT OF NOT PROVIDING INFORMATION: Disclosure of this information is required by the Act of August 10, 1993 (107 Stat. 312) and 43 CFR 3833 for those owner(s) wishing to take the small miners waiver allowed under 43 CFR 3833 and 3850. Failure to supply the information required in this form to support the owner(s) certification of waiver from payment of the otherwise required maintenance fees will result in the waiver being disallowed and the mining claims declared null and void by the Bureau of Land Management (BLM).</p>	<p>The Paperwork Reduction Act of 1980 (44 U.S.C. 3501, et seq.) requires us to tell you that:</p> <p>This information is being collected to allow the BLM to determine if you qualify for a waiver from the payment of \$100 per mining claim maintenance fee established by the Act of August 10, 1993 (107 Stat. 312) and the implementing regulations at 43 CFR 3833 and 3850. A response to this request is required in accordance with the statute (107 Stat. 312) to retain your benefit.</p> <p>Public reporting burden for this form is estimated to average 8 minutes per response, including time to review instructions, gathering and maintaining data, and completing and reviewing the form. Direct comments regarding this burden estimate, or any other aspect of this form, to the Department of the Interior, Bureau of Land Management, Information Collection Clearance Officer (DW-101) Denver Federal Center, Building 40, P.O. Box 25047, Denver, CO 80225-0047 and the Office of Management and Budget, Paperwork Reduction Project (1004-0114), Washington, D.C. 20503.</p> <p>BLM would like you to know that you do not have to respond to this, or any other, Federal agency-sponsored information collection unless it displays a currently valid OMB control number.</p>
FOR OFFICIAL USE ONLY	

WHEN RECORDED MAIL TO:

Wayne Schwartz
46204 E. Hwy 60
Salome, AZ 85348



2006-05525
Page 1 of 1
Requested By: RONALD SCHWARTZ
SHELLY D BAKER, RECORDER
OFFICIAL RECORDS OF LA PAZ COUNTY, AZ
08-16-2006 04:18 PM Recording Fee \$19.00

(THIS SPACE RESERVED FOR RECORDING INFORMATION)

CAPTION HEADING: AFFIDAVIT OF PERFORMANCE OF ANNUAL WORK

AMC 357015
AMC 367222
AMC 367733
AMC 352549

PHOENIX, ARIZONA

2006 AUG 30 A 9:47

RECEIVED
B.L.M. AZ STATE OFFICE

ENTERED IN COMPUTER

RE 9/14/06

Ronald O. Schwartz
46204 E. Hwy 60-70
Salome, AZ 85348



2006-05253
Page 1 of 1
Requested By: RONALD O. SCHWARTZ
SHELLY D BAKER, RECORDER
OFFICIAL RECORDS OF LA PAZ COUNTY, AZ
08-07-2006 03:16 PM Recording Fee \$19.00

AMC 367222

RECEIVED
BLM. AZ STATE OFFICE
2006 AUG 30 A 4:46
PHOENIX, ARIZONA

AFFIDAVIT OF PERFORMANCE OF ANNUAL WORK
STATE OF ARIZONA, COUNTY OF La Paz ss:

Ronald Schwartz, being duly sworn, according to law, deposes and says:
That he/she is a citizen of the United States, more than 18 years of age and resides at 46204 E. Hwy 60 Salome Az, La Paz County, Arizona;

That he/she is personally acquainted with the following unpatented mining claims which are situated in the Plomosa Mining District, La Paz County, Arizona, the name(s), book(s) and page(s) or document number(s) of the recording or the location notice(s) in the office of the recorder of said county and the BLM serial numbers of which are as follows:

CLAIM NAME	COUNTY RECORDERS DATA	BLM AMC SERIAL No.	SEC.(s)	TOWNSHIP	RANGE
<u>Lucky Strike</u>	<u>2005-05178</u>	<u>367222</u>	<u>36</u>	<u>4N</u>	<u>18W</u>

That Ronald Schwartz, whose address is 46204 E. Hwy 60 Salome AZ, 85348, is the owner of the above-described claims;

That between the dates of Sept 1 2005 and Sept 1 2006 in excess of Legal Requirement dollars (\$ 300.00) worth of work and improvements were done and performed upon or for the benefit of this claim group;

That such work and improvements consisted of Exploration work and were performed by Ronald Schwartz and Val Hess; and David and Carol Brannard

That the above work and improvements were made by and at the expense of Ronald Schwartz for David and Carol Brannard the owner of the claims, for the purpose of complying with the laws of the United States pertaining to assessments or annual work.

DATED this 1st day of AUGUST, 2006.

OWNER Ronald Schwartz



DIANE C. KACHMAR
Notary Public - Arizona
La Paz County
Expires 02/15/10

STATE OF ARIZONA, COUNTY OF LA PAZ ss:

The foregoing instrument was acknowledged before me the 1st day of AUGUST, 2006 by Diane C. Kachmar RONALD SCHWARTZ JK

Diane C. Kachmar
Notary Public

My Commission Expires: 02/15/2010

RE 9/14/06

When recorded return to:

Ronald O. Schwartz
46204 E. Hwy 60-70
Salome, AZ 85348



2006-05254
Page 1 of 1
Requested By: RONALD O. SCHWARTZ
SHELLY D BAKER, RECORDER
OFFICIAL RECORDS OF LA PAZ COUNTY, AZ
08-07-2006 03:16 PM Recording Fee \$19.00

AMC 357015

AFFIDAVIT OF PERFORMANCE OF ANNUAL WORK

STATE OF ARIZONA, COUNTY OF La Paz ss:

RECEIVED
BLM. AZ STATE OFFICE
2006 AUG 30 9:41
PHOENIX, ARIZONA

Ronald Schwartz, being duly sworn, according to law, deposes and says:
That he/she is a citizen of the United States, more than 18 years of age and resides at 46204 E. HWY 60 Salome AZ, La Paz County, Arizona;

That he/she is personally acquainted with the following unpatented mining claims which are situated in the Phonosa Mining District, La Paz County, Arizona, the name(s), book(s) and page(s) or document number(s) of the recording or the location notice(s) in the office of the recorder of said county and the BLM serial numbers of which are as follows:

CLAIM NAME	COUNTY RECORDERS DATA	BLM AMC SERIAL No.	SEC.(s)	TOWNSHIP	RANGE
JACKIE'S MYSTIC BLADES	2002-05768	357015	12	3N	17W

That Jackie Martin Ronald Schwartz, whose address is 46261 E. HWY 60 46204 E. HWY 60, is the owner of the above-described claims;

That between the dates of Sept 1 2005 and Sept 1 2006 in excess of Legal Requirement dollars (\$ 300.00) worth of work and improvements were done and performed upon or for the benefit of this claim group;

That such work and improvements consisted of Exploration work and were performed by Ronald Schwartz ; and Jackie Martin

That the above work and improvements were made by and at the expense of Ronald Schwartz Jackie Martin for Ronald Schwartz and Jackie Martin the owner of the claims, for the purpose of complying with the laws of the United States pertaining to assessments or annual work.

DATED this 1ST day of AUGUST, 2006.
OWNER Ronald Schwartz



DIANE C. KACHMAR
Notary Public - Arizona
La Paz County
Expires 02/15/10

STATE OF ARIZONA, COUNTY OF LA PAZ ss:

The foregoing instrument was acknowledged before me the 1ST day of AUGUST, 2006 by Diane C Kachmar RONALD SCHWARTZ

My Commission Expires: 02/15/2010

Diane C Kachmar
Notary Public

ENTERED IN COMPUTER

RE 9/14/06

When recorded return to:

Ronald O. Schwartz
46204 E. Hwy 60-70
Salome, AZ 85348



2006-05252

Page 1 of 1
Requested By: RONALD O. SCHWARTZ
SHELLY D BAKER, RECORDER
OFFICIAL RECORDS OF LA PAZ COUNTY, AZ
08-07-2006 03:16 PM Recording Fee \$19.00

AMC 352549

AFFIDAVIT OF PERFORMANCE OF ANNUAL WORK

STATE OF ARIZONA, COUNTY OF La Paz ss:

Ronald Schwartz, being duly sworn, according to law, deposes and says:
That he/she is a citizen of the United States, more than 18 years of age and resides at
46204 E. Hwy 60 Salome AZ, La Paz County, Arizona;

That he/she is personally acquainted with the following unpatented mining claims which are
situated in the Ellsworth Mining District, La Paz County, Arizona, the name(s), book(s)
and page(s) or document number(s) of the recording of the location notice(s) in the office of the recorder
of said county and the BLM serial numbers of which are as follows:

CLAIM NAME	COUNTY RECORDERS DATA	BLM AMC SERIAL No.	SEC.(s)	TOWNSHIP	RANGE
<u>Eagle one</u>	<u>1999-4131</u>	<u>352 549</u>	<u>15</u>	<u>4N</u>	<u>13W</u>
<u>Eagle Two</u>	<u>1999-4132</u>	<u>352 550</u>	<u>15 and 10</u>	<u>4N</u>	<u>13W</u>

That Ronald Schwartz, whose address is 46204 E. Hwy 60 Salome AZ. 85348, is the owner of the above-described claims;

That between the dates of Sept 1 2005 and Sept 1 2006 in excess of Legal Requirement dollars (\$ 300.00) worth of work and improvements were done and performed upon or for the benefit of this claim group;

That such work and improvements consisted of Exploration work and were performed by Ronald Schwartz; and

That the above work and improvements were made by and at the expense of Ronald Schwartz for Ronald Schwartz the owner of the claims, for the purpose of complying with the laws of the United States pertaining to assessments or annual work.

DATED this 1ST day of AUGUST, 2006.

OWNER Ronald Schwartz



DIANE C. KACHMAR
Notary Public - Arizona
La Paz County
Expires 02/15/10

STATE OF ARIZONA, COUNTY OF LAPAZ ss:

The foregoing instrument was acknowledged before me the 1ST day of AUGUST, 2006 by Diane C Kachmar RONALD SCHWARTZ

Diane C Kachmar
Notary Public

My Commission Expires: 02/15/2010

RE 9/14/06

Please send to
Wayne Schwartz
46204 E. HWY 60
SALOME AZ.
85348

AFFIDAVIT OF PERFORMANCE OF ANNUAL WORK

STATE OF ARIZONA, COUNTY OF La Paz ss:

RECEIVED
 B.L.M. AZ STATE OFFICE
 2006 AUG 30
 PHOENIX, AZ

Wayne Schwartz, being duly sworn, according to law, deposes and says:
 That he/she is a citizen of the United States, more than 18 years of age and resides at
PO Box 126 Monroe WA, SNOHOMISH County, ~~Arizona~~; WASHINGTON
 That he/she is personally acquainted with the following unpatented mining claims which
 situated in the Ellsworth Mining District, La Paz County, Arizona, the name(s), book(s)
 and page(s) or document number(s) of the recording of the location notice(s) in the office of the recorder
 of said county and the BLM serial numbers of which are as follows:

CLAIM NAME	COUNTY RECORDERS DATA	BLM AMC SERIAL No.	SEC.(s)	TOWNSHIP	RANGE
<u>Inez Wayne #1</u>	<u>2005-05997</u>	<u>367733</u>	<u>15</u>	<u>T4N</u>	<u>13W</u>
<u>Inez Wayne #2</u>	<u>2005-05998</u>	<u>367734</u>	<u>15</u>	<u>T4N</u>	<u>13W</u>

That Wayne Schwartz, whose address is PO Box 126 Monroe WA., is the owner of the above-described claims;

That between the dates of Sept 1 2005 and Sept 1 2006 in excess of LEGAL Requirement dollars (\$ 300.00) worth of work and improvements were done and performed upon or for the benefit of this claim group;

That such work and improvements consisted of Exploration work and were performed by Wayne Schwartz; and Ron Schwartz

That the above work and improvements were made by and at the expense of Wayne Schwartz and Ron Schwartz for Wayne Schwartz the owner of the claims, for the purpose of complying with the laws of the United States pertaining to assessments or annual work.

DATED this 11 day of Aug., 2006.

OWNER Wayne Schwartz

WASHINGTON
 STATE OF ~~ARIZONA~~, COUNTY OF SNOHOMISH ss:

The foregoing instrument was acknowledged before me the 11 day of AUGUST, 19 2006 by WAYNE SCHWARTZ

Notary Public
 State of Washington
 KRISTEN WILLIAMS
 My Appointment Expires Feb 1, 2008

My Commission Expires: 2-1-08

Kristen Williams
 Notary Public

United States Department of the Interior
Bureau of Land Management
 BUSINESS & SUPPORT SVCS DIV
 ONE N CENTRAL AVE
 PHOENIX, AZ 85004 -2203
 Phone: (602) 417-9200

Receipt

No: 1354448

Transaction #: 1399836	
Date of Transaction: 09/08/2006	
CUSTOMER:	RONALD SCHWARTZ 46204 E HWY 60 SALOME,AZ 85348

LINE #	QTY	DESCRIPTION	REMARKS	UNIT PRICE	TOTAL
1	1.00	LOCATABLE MINERALS / MINING CLAIMS-NOT NEW-UNADJUD,ONE AUTH NO. ONLY / MINING CLAIM MONEY RECEIVED (455) CASES: AMC367222/\$60.00	WAIVER / POL (6)	- n/a -	60.00
TOTAL:					\$60.00

PAYMENT INFORMATION					
1	AMOUNT:	\$60.00	POSTMARKED:	08/28/2006	
	TYPE:	CHECK	RECEIVED:	08/30/2006	
	CHECK NO:	1471			
	NAME:	SCHWARTZ, RONALD O 46204 E HWY 60 SALOME AZ 85348			

REMARKS	

This receipt was generated by the automated BLM Collections and Billing System and is a paper representation of a portion of the official electronic record contained therein.

**United States Department of the Interior
Bureau of Land Management**

BUSINESS & SUPPORT SVCS DIV
222 N CENTRAL AVE
PHOENIX, AZ 85004 -2203
Phone: (602) 417-9200

Receipt	
No:	1133482

Transaction #: 1172565	
Date of Transaction: 08/22/2005	Amc 352549
CUSTOMER: RONALD SCHWARTZ 46204 E HWY 60 SALOME, AZ 85348	Amc 357015

LINE #	QTY	DESCRIPTION	REMARKS	UNIT PRICE	TOTAL
1	1.00	LOCATABLE MINERALS / MINING CLAIMS-NOT NEW-UNADJUD, ONE AUTH NO. ONLY / MINING CLAIM MONEY RECEIVED (455) CASES: AMC352549/\$15.00	WAIVER/POL 2005 - 3	- n/a -	15.00
TOTAL:					\$15.00

PAYMENT INFORMATION			
1	AMOUNT:	\$15.00	POSTMARKED: 08/13/2005
	TYPE:	CHECK	RECEIVED: 08/16/2005
	CHECK NO:	1359	
	NAME:	SCHWARTZ, RONALD O 46204 E HWY 60 SALOME AZ 85348	

REMARKS

This receipt was generated by the automated BLM Collections and Billing System and is a paper representation of a portion of the official electronic record contained therein.

DEPARTMENT OF THE INTERIOR
BUREAU OF LAND MANAGEMENT

MAINTENANCE FEE PAYMENT WAIVER CERTIFICATION

FORM APPROVED
OMB NO. 1004-0114
Expires September 30, 1999

373

This small miner waiver is filed to hold the claims/sites listed below for the assessment year beginning at noon on the first September 1 following the official filing of this form with BLM.

The undersigned owner(s) of the mining claims/sites listed below hereby certify under penalty of 18 U.S.C. 1001 and 43 U.S.C. 1212 that:

I/We control, or will control, ten or fewer mining claims/sites located and maintained on Federal land in the United States of America on the August 31 that is one day before the beginning of the assessment year indicated in line one above.

I/We have/will performed/performed assessment work upon the claims listed below for the current assessment year as of the August 31 indicated in line three above. This work meets the requirements of the General Mining Law of 1872, as amended; the Act of August 10, 1993; and the regulations at 43 CFR 3833 and 3850. Such work will be described on our affidavit of labor. Listing a site on this form constitutes a filing of a Notice of Intention to Hold for that site. I enclose a \$5.00 per site service charge (recording fee) for each site listed.

Please check this box if the following statement applies to you.

I/We relinquish my/our claims and/or sites not listed below.

The mining claims and sites for which the above waiver from payment of the maintenance fees is made are:

CLAIM NAME	BLM RECORDATION SERIAL NUMBER
1. EAGLE ONE	352549
2. EAGLE TWO	352550
3.	
4.	
5.	
6.	
7.	
8.	
9.	
10.	

RECEIVED
BUREAU OF
LAND MANAGEMENT
2005 AUG 15 P 2:32
ARIZONA
STATE OFFICE
PHOENIX, ARIZONA

All owner(s) of the above mining claims and sites are filing for this waiver.

I/We understand and acknowledge that pursuant to 43 U.S.C. 1212 and 18 U.S.C. 1001, the filing of a false, fictitious, or fraudulent document with the Bureau of Land Management may result in a fine of up to \$10,000, a prison term not to exceed five years, or both.

RONALD SCHWARTZ
(Owner's Name - Please Print)
46204 E. HWY 60-70
(Street or P.O. Box)

Donald Schwartz
(Owner's Signature)
SALOME AZ 85348
(City) (State) (Zip Code)

(Owner's Name - Please Print)
(Street or P.O. Box)

(Owner's Signature)
(City) (State) (Zip Code)

(Owner's Name - Please Print)
(Street or P.O. Box)

(Owner's Signature)
(City) (State) (Zip Code)

(Owner's Name - Please Print)
(Street or P.O. Box)

(Owner's Signature)
(City) (State) (Zip Code)

ENTERED INTO COMPUTER
10/12/05

RON SCHWARTZ
 46204 E. Hwy 60
 SALOME AZ. 85348



2005-04563
 Page 1 of 1
 Requested By: RON SCHWARTZ
 SHELLY D BAKER, RECORDER
 OFFICIAL RECORDS OF LA PAZ COUNTY, AZ
 08-03-2005 03:46 PM Recording Fee \$19.00

AFFIDAVIT OF PERFORMANCE OF ANNUAL WORK
 STATE OF ARIZONA, COUNTY OF LA PAZ ss:

RONALD SCHWARTZ, being duly sworn, according to law, deposes and says:
 That he/she is a citizen of the United States, more than 18 years of age and resides at
46204 E. Hwy 60 SALOME AZ LA PAZ County, Arizona;

That he/she is personally acquainted with the following unpatented mining claims which are
 situated in the _____ Mining District, LA PAZ County, Arizona, the name(s), book(s)
 and page(s) or document number(s) of the recording or the location notice(s) in the office of the recorder
 of said county and the BLM serial numbers of which are as follows:

CLAIM NAME	COUNTY RECORDERS DATA	BLM AMC SERIAL No.	SEC.(s)	TOWNSHIP	RANGE
EAGLE ONE	1999-4131	352549	15	4N	13W
EAGLE TWO	1999-4132	352550	15AND	4N	13W

RECEIVED
 BUREAU OF
 LAND MANAGEMENT
 2005 AUG 15 8 00 AM
 STATE OFFICE
 PHOENIX, ARIZONA

That RONALD SCHWARTZ, whose address is 46204 E. Hwy 60 SALOME AZ 85348, is the owner of the above-described claims;
 That between the dates of SEPT 1 2004 and SEPT 1 2005
 excess of LEGAL REQUIREMENT dollars (\$ 300.00) worth of work and improvements were done
 and performed upon or for the benefit of this claim group;

That such work and improvements consisted of Exploration work
 and were performed by RONALD SCHWARTZ
 _____; and

That the above work and improvements were made by and at the expense of RONALD SCHWARTZ
 for RONALD SCHWARTZ the owner of the claims, for the
 purpose of complying with the laws of the United States pertaining to assessments or annual work.

DATED this 1 day of August, 2005.
 OWNER Ron Schwartz

STATE OF ARIZONA, COUNTY OF La Paz ss:

The foregoing instrument was acknowledged before me
 the 1 day of Aug, 2005 by Peter C Robison



My Commission Expires: 2-15-2008

Peter C Robison
 NOTARY PUBLIC
 ENTERED INTO COMPUTER
 10/12/05 OR

MAINTENANCE FEE PAYMENT WAIVER CERTIFICATION

This small miner waiver is filed to hold the claims/sites listed below for the assessment year beginning at noon on the first September 1 following the official filing of this form with BLM.

The undersigned owner(s) of the mining claims/sites listed below hereby certify under penalty of 18 U.S.C. 1001 and 43 U.S.C. 1212 that:

I/We control, or will control, ten or fewer mining claims/sites located and maintained on Federal land in the United States of America on the August 31 that is one day before the beginning of the assessment year indicated in line one above.

I/We have/will performed/performed assessment work upon the claims listed below for the current assessment year as of the August 31 indicated in line three above. This work meets the requirements of the General Mining Law of 1872, as amended; the Act of August 10, 1993; and the regulations at 43 CFR 3833 and 3850. Such work will be described on our affidavit of labor. Listing a site on this form constitutes a filing of a Notice of Intention to Hold for that site. I enclose a \$5.00 per site service charge (recording fee) for each site listed.

Please check this box if the following statement applies to you.

I/We relinquish my/our claims and/or sites not listed below.

The mining claims and sites for which the above waiver from payment of the maintenance fees is made are:

CLAIM NAME	BLM RECORDATION SERIAL NUMBER
1. JACKIE'S MYSTIC GEODES	357015
2.	
3.	
4.	
5.	
6.	
7.	
8.	
9.	
10.	

RECEIVED
BUREAU OF
LAND MANAGEMENT
2005 AUG 15 2 32
ARIZONA
STATE OFFICE
PHOENIX, ARIZONA

All owner(s) of the above mining claims and sites are filing for this waiver.

I/We understand and acknowledge that pursuant to 43 U.S.C. 1212 and 18 U.S.C. 1001, the filing of a false, fictitious, or fraudulent document with the Bureau of Land Management may result in a fine of up to \$10,000, a prison term not to exceed five years, or both.

JACKIE MARTIN
(Owner's Name - Please Print)
46261 E. HWY 60-70
(Street or P.O. Box)

Jackie Martin
(Owner's Signature)
SALOME AZ 85348
(City) (State) (Zip Code)

RONALD SCHWARTZ
(Owner's Name - Please Print)
46204 E. HWY 60-70
(Street or P.O. Box)

Ron Schwartz
(Owner's Signature)
SALOME AZ 85348
(City) (State) (Zip Code)

(Owner's Name - Please Print)
(Street or P.O. Box)

(Owner's Signature)
(City) (State) (Zip Code)

(Owner's Name - Please Print)
(Street or P.O. Box)

(Owner's Signature)
(City) (State) (Zip Code)

ENTERED INTO COMPUTER

RON SCHWARTZ
 46204 E. Hwy 60
 SALOME AZ 85348



2005-04564
 Page 1 of 1
 Requested By: RON SCHWARTZ
 SHELLY D BAKER, RECORDER
 OFFICIAL RECORDS OF LA PAZ COUNTY, AZ
 08-03-2005 03:49 PM Recording Fee \$19.00

RECEIVED
 BUREAU OF
 LAND MANAGEMENT
 2005 AUG 11
 PHOENIX
 ARIZONA
 STATE OF ARIZONA
 DEPT. OF REVENUE

AFFIDAVIT OF PERFORMANCE OF ANNUAL WORK
 STATE OF ARIZONA, COUNTY OF La Paz ss:

RONALD SCHWARTZ, being duly sworn, according to law, deposes and says:

That he/she is a citizen of the United States, more than 18 years of age and resides at 46204 E. Hwy 60 SALOME AZ, LA PAZ County, Arizona.

That he/she is personally acquainted with the following unpatented mining claims which are situated in the PLOMOSA Mining District, LA PAZ County, Arizona, the name(s) of book(s) and page(s) or document number(s) of the recording of the location notice(s) in the office of the recorder of said county and the BLM serial numbers of which are as follows:

CLAIM NAME	COUNTY RECORDERS DATA	BLM AMC SERIAL No.	SEC.(s)	TOWNSHIP	RANGE
JACKIE'S MYSTIC GEODES	2002-05768	357015	12	3N	17W

That JACKIE MARTIN 46261 E. Hwy 60
RONALD SCHWARTZ, whose address is 46204 E. Hwy 60, is the owner of the above-described claims;

That between the dates of SEPT 1 2004 and SEPT 1 2005 in excess of LEGAL REQUIREMENT dollars (\$ 300.00) worth of work and improvements were done and performed upon or for the benefit of this claim group;

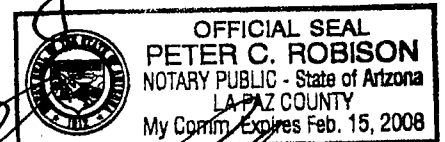
That such work and improvements consisted of Exploration work and were performed by RONALD SCHWARTZ; and JACKIE MARTIN

That the above work and improvements were made by and at the expense of RONALD SCHWARTZ, JACKIE MARTIN for JACKIE MARTIN the owner of the claims, for the purpose of complying with the laws of the United States pertaining to assessments or annual work.

DATED this 1 day of August, 2005
 OWNER Ron Schwartz

STATE OF ARIZONA, COUNTY OF La Paz ss:

The foregoing instrument was acknowledged before me the 1 day of Aug 2005 by Peter C Robison



My Commission Expires: 2-15-2008

[Signature]
ENTERED INTO COMPUTER
 10/12/05 ab

MAINTENANCE FEE PAYMENT WAIVER CERTIFICATION

102

This small miner waiver is filed to hold the claims/sites listed below for the assessment year beginning at noon on the first September 1 following the official filing of this form with BLM.

The undersigned owner(s) of the mining claims/sites listed below hereby certify under penalty of 18 U.S.C. 1001 and 43 U.S.C. 1212 that:

I/We control, or will control, ten or fewer mining claims/sites located and maintained on Federal land in the United States of America on the August 31 that is one day before the beginning of the assessment year indicated in line one above.

I/We have/will performed/perform assessment work upon the claims listed below for the current assessment year as of the August 31 indicated in line three above. This work meets the requirements of the General Mining Law of 1872, as amended; the Act of August 10, 1993; and the regulations at 43 CFR 3833 and 3850. Such work will be described on our affidavit of labor. Listing a site on this form constitutes a filing of a Notice of Intention to Hold for that site. I enclose a \$5.00 per site service charge (recording fee) for each site listed.

Please check this box if the following statement applies to you.

I/We relinquish my/our claims and/or sites not listed below.

AMC 357015

The mining claims and sites for which the above waiver from payment of the maintenance fees is made are:

CLAIM NAME	BLM RECORDATION SERIAL NUMBER
1. JACKIE'S MYSTIC GEODES	357015
2.	
3.	
4.	
5.	
6.	
7.	
8.	
9.	
10.	

RECEIVED
BUREAU OF
LAND MANAGEMENT
2000 AUG 30 A 10:53
ARIZONA
STATE OFFICE
PHOENIX, ARIZONA

All owner(s) of the above mining claims and sites are filing for this waiver.

I/We understand and acknowledge that pursuant to 43 U.S.C. 1212 and 18 U.S.C. 1001, the filing of a false, fictitious, or fraudulent document with the Bureau of Land Management may result in a fine of up to \$10,000, a prison term not to exceed five years, or both.

JACKIE MARTIN

(Owner's Name - Please Print)

Jackie Martin

(Owner's Signature)

46261 E. Hwy 60-70

(Street or P.O. Box)

SALOME

(City)

AZ

(State)

85348

(Zip Code)

RONALD SCHWARTZ

(Owner's Name - Please Print)

Ron Schwartz

(Owner's Signature)

46204 E. Hwy 60-70

(Street or P.O. Box)

SALOME

(City)

AZ

(State)

85348

(Zip Code)

(Owner's Name - Please Print)

(Owner's Signature)

(Street or P.O. Box)

(City)

(State)

(Zip Code)

(Owner's Name - Please Print)

(Owner's Signature)

(Street or P.O. Box)

(City)

(State)

(Zip Code)

ENTERED IN COMPUTER

RE 10/15/04

(Owner's Name - Please Print)	(Owner's Signature)
(Street or P.O. Box)	(City) (State) (Zip Code)
(Owner's Name - Please Print)	(Owner's Signature)
(Street or P.O. Box)	(City) (State) (Zip Code)
(Owner's Name - Please Print)	(Owner's Signature)
(Street or P.O. Box)	(City) (State) (Zip Code)
(Owner's Name - Please Print)	(Owner's Signature)
(Street or P.O. Box)	(City) (State) (Zip Code)

INSTRUCTIONS

- | | |
|-----------------------------------------------------------------------------------------------------------------------------------------------------------------------------------------------------------------------------------------------------------------------------------------------------------------------------------------------------------------------------------------------------------------------------------------------------------------------------------------------------------------------------------------------------------------------------------------------------------------------------------------------------------------------------------------------------------------------------------------------------------------------------------------------------------------------------------------------------------------------------------------------------------------------------------------------------------------------------------------------------------------------------------------------------------------------------------------------------------------------------------------------------------------------------------------------------------------------------------------------------------------------------------------------------------------------------------|-----------------------------------------------------------------------------------------------------------------------------------------------------------------------------------------------------------------------------------------------------------------------------------------------------------------------------------------------------------------------------------------------------------------------------------------------------------------------------------------------------------------------------------------------------------------------------------------------------------------------------------------------------------------------------------------------------------------------------------------------------------------------------------------------------------------------------------------------------------------------------------------------------------------------------------------------------------------------------------------------------------------------------------------------------------------------------------------------------------------------------------------------|
| <ol style="list-style-type: none"> 1. This certification of waiver from payment of maintenance fees is made under the regulations at 43 CFR 3833 and 3850. 2. This waiver must be filed in advance of the assessment year for which a waiver is sought, but in no event be filed later than the August 31st preceding the assessment year for which the waiver is sought. 3. You must still record your affidavit of assessment work for claims listed and/or Notices of Intention to Hold for any sites listed with the BLM by each December 30th, and the local recording office under State law, as in the past. 4. A \$5.00 service charge (recording fee) is required for all sites listed, otherwise a separate notice of intent to hold must be filed by December 30. 5. This waiver must be filed in the BLM State Office where the mining claims are recorded. 6. If the claims and sites are located in more than one State, a separate waiver form must be filed in each State in which they are held. The total number of claims and sites listed on separate waiver forms cannot exceed ten. 7. All claim names and Bureau of Land Management (BLM) serial numbers must be listed for all mining claims and sites for which a waiver is sought. | <ol style="list-style-type: none"> 8. All owners and their addresses must be listed. 9. This waiver form must be signed by all of the owners or their designated agent. If an agent is designated, a statement appointing the agent, signed by all of the owners, must be submitted with this certification, if a designation of agent is not currently on file with the BLM State office where your claims and sites are recorded. 10. Mining claims and sites held by a husband and wife, either jointly or individually, or their children under the age of discretion, shall be counted towards the 10 claim limit. Mining claims and sites held in co-ownership, or by an association of locators, by a partnership, or by a corporation shall be counted towards the 10 claim limit for claimants that have an interest in these entities. 11. Failure to pay the maintenance fee or meet the requirements for waiver from payment of the maintenance fee by any August 31st deadline for the following assessment year shall cause the mining claims and sites to be declared null and void. |
|-----------------------------------------------------------------------------------------------------------------------------------------------------------------------------------------------------------------------------------------------------------------------------------------------------------------------------------------------------------------------------------------------------------------------------------------------------------------------------------------------------------------------------------------------------------------------------------------------------------------------------------------------------------------------------------------------------------------------------------------------------------------------------------------------------------------------------------------------------------------------------------------------------------------------------------------------------------------------------------------------------------------------------------------------------------------------------------------------------------------------------------------------------------------------------------------------------------------------------------------------------------------------------------------------------------------------------------|-----------------------------------------------------------------------------------------------------------------------------------------------------------------------------------------------------------------------------------------------------------------------------------------------------------------------------------------------------------------------------------------------------------------------------------------------------------------------------------------------------------------------------------------------------------------------------------------------------------------------------------------------------------------------------------------------------------------------------------------------------------------------------------------------------------------------------------------------------------------------------------------------------------------------------------------------------------------------------------------------------------------------------------------------------------------------------------------------------------------------------------------------|

NOTICE/BURDEN HOURS STATEMENT

<p>The Privacy Act of 1974 and the regulation in 43 CFR 2.48(d) provide that you be furnished the following information in connection with the information required by this certification of exemption from rental fees form.</p> <p>AUTHORITY: 30 U.S.C. 28-28k; 43 U.S.C. 1201, 1740, and 1744; 43 CFR 3833 and 3850.</p> <p>PRINCIPLE PURPOSE: This information is to be used to verify that the owner(s) of a mining claim has complied with the Act of August 10, 1993 (107 Stat. 312), and is entitled to perform assessment work in lieu of paying the maintenance fee for the mining claims listed on this form.</p> <p>ROUTINE USE: (1) Adjudication of the claimant(s) certification of waiver from paying the maintenance fee otherwise required by the Act of August 10, 1993 (107 Stat. 312). (2) Disclosure may be made to appropriate Federal agencies when location is made within the agency's geographic area of responsibility. (3) Information from the record and/or the record will be transferred to the appropriate Federal, State, or local agency, or a member of the public in response to a specific request for pertinent information. (4) Information may also be provided to the Department of Justice or in a proceeding before a court or adjudicative body; or to Federal, State, local or foreign agencies when needed for enforcement of civil or criminal codes or applicable regulations concerning title rights upon the public land.</p> <p>EFFECT OF NOT PROVIDING INFORMATION: Disclosure of this information is required by the Act of August 10, 1993 (107 Stat. 312) and 43 CFR 3833 for those owner(s) wishing to take the small miners waiver allowed under 43 CFR 3833 and 3850. Failure to supply the information required in this form to support the owner(s) certification of waiver from payment of the otherwise required maintenance fees will result in the waiver being disallowed and the mining claims declared null and void by the Bureau of Management (BLM).</p>	<p>The Paperwork Reduction Act of 1980 (44 U.S.C. 3501, et seq.) requires us to tell you that:</p> <p>This information is being collected to allow the BLM to determine if you qualify for a waiver from the payment of \$100 per mining claim maintenance fee established by the Act of August 10, 1993 (107 Stat. 312) and the implementing regulations at 43 CFR 3833 and 3850. A response to this request is required in accordance with the statute (107 Stat. 312) to retain your benefit.</p> <p>Public reporting burden for this form is estimated to average 8 minutes per response, including time to review instructions, gathering and maintaining data, and completing and reviewing the form. Direct comments regarding this burden estimate, or any other aspect of this form, to the Department of the Interior, Bureau of Land Management, Information Collection Clearance Officer (DW-101) Denver Federal Center, Building 40, P.O. Box 25047, Denver, CO 80225-0047 and the Office of Management and Budget, Paperwork Reduction Project (1004-0114), Washington, D.C. 20503.</p> <p>BLM would like you to know that you do not have to respond to this, or any other, Federal agency-sponsored information collection unless it displays a currently valid OMB control number.</p>
-------------------------------------------------------------------------------------------------------------------------------------------------------------------------------------------------------------------------------------------------------------------------------------------------------------------------------------------------------------------------------------------------------------------------------------------------------------------------------------------------------------------------------------------------------------------------------------------------------------------------------------------------------------------------------------------------------------------------------------------------------------------------------------------------------------------------------------------------------------------------------------------------------------------------------------------------------------------------------------------------------------------------------------------------------------------------------------------------------------------------------------------------------------------------------------------------------------------------------------------------------------------------------------------------------------------------------------------------------------------------------------------------------------------------------------------------------------------------------------------------------------------------------------------------------------------------------------------------------------------------------------------------------------------------------------------------------------------------------------------------------------------------------------------------------------------------------------------------------------------------------------------------------------------------------------------------------------------------------------------------------------------------------------------------------------	---------------------------------------------------------------------------------------------------------------------------------------------------------------------------------------------------------------------------------------------------------------------------------------------------------------------------------------------------------------------------------------------------------------------------------------------------------------------------------------------------------------------------------------------------------------------------------------------------------------------------------------------------------------------------------------------------------------------------------------------------------------------------------------------------------------------------------------------------------------------------------------------------------------------------------------------------------------------------------------------------------------------------------------------------------------------------------------------------------------------------------------------------------------------------------------------------------------------------------------------------------------------------------------------------------

FOR OFFICIAL USE ONLY

RON SCHWARTZ
 46204 E HWY 60
 SALOME AZ 85348



2004-04065
 Page 1 of 1
 Requested By: RON SCHWARTZ
 PATRICIA L WALL, RECORDER
 OFFICIAL RECORDS OF LA PAZ COUNTY, AZ
 08-11-2004 02:56 PM Recording Fee \$15.00

AMC 3537015
 353712
 352549

RECEIVED
 BUREAU OF
 LAND MANAGEMENT
 2004 AUG 30 A 10:55
 ARIZONA
 STATE OFFICE
 PHOENIX ARIZONA

AFFIDAVIT OF PERFORMANCE OF ANNUAL WORK

STATE OF ARIZONA, COUNTY OF La Paz ss:

RONALD SCHWARTZ, being duly sworn, according to law, deposes and says:
 That he/she is a citizen of the United States, more than 18 years of age and resides at

46204 E. Hwy 60-70 SALOME AZ, LA PAZ County, Arizona;

That he/she is personally acquainted with the following unpatented mining claims which are situated in the Plomosa Mining District, LA PAZ County, Arizona, the name(s), book(s) and page(s) or document number(s) of the recording or the location notice(s) in the office of the recorder of said county and the BLM serial numbers of which are as follows:

CLAIM NAME	COUNTY RECORDERS DATA	BLM AMC SERIAL No.	SEC.(s)	TOWNSHIP	RANGE
LUCKY FOUR	2000-1732	353712	36	4N	18W

That RONALD SCHWARTZ, whose address is 46204 E. HWY 60-70 SALOME AZ 85348, is the owner of the above-described claims;

That between the dates of Sept 1 2003 and Sept 1 2004 in excess of LEGAL REQUIREMENT dollars (\$ 300.00) worth of work and improvements were done and performed upon or for the benefit of this claim group;

That such work and improvements consisted of Exploration work

and were performed by RONALD SCHWARTZ BEVERLY SCHWARTZ; and DAVID AND CAROL BRAINARD RONALD AND BEV SCHWARTZ.

That the above work and improvements were made by, and at the expense of DAVID AND CAROL BRAINARD for RONALD AND BEV SCHWARTZ the owner of the claims, for the purpose of complying with the laws of the United States pertaining to assessments or annual work.

DATED this 3rd day of August, 2004
 OWNER Ron Schwartz

STATE OF ARIZONA, COUNTY OF La Paz ss:

The foregoing instrument was acknowledged before me the 3rd day of August, 2004 by Ronald Schwartz



Karyn J. Hook
 Notary Public
 10/15/04 TR
 ENTERED INTO COMPUTER

My Commission Expires: August 25, 2007

RON SCHWARTZ
 46204 E. HWY 60
 SALOME AZ 85348



2004-04066
 Page 1 of 1
 Requested By: RON SCHWARTZ
 PATRICIA L WALL, RECORDER
 OFFICIAL RECORDS OF LA PAZ COUNTY, AZ
 08-11-2004 02:56 PM Recording Fee \$15.00

RECEIVED
 BUREAU OF
 LAND MANAGEMENT
 2004 AUG 30 A 10:53 AM
 ARIZONA
 STATE OFFICE
 PHOENIX ARIZONA

AFFIDAVIT OF PERFORMANCE OF ANNUAL WORK

STATE OF ARIZONA, COUNTY OF LA PAZ ss:

RONALD SCHWARTZ, being duly sworn, according to law, deposes and says:
 That he/she is a citizen of the United States, more than 18 years of age and resides at

46204 E. HWY 60-70 SALOME AZ LA PAZ County, Arizona;

That he/she is personally acquainted with the following unpatented mining claims which are situated in the _____ Mining District, _____ County, Arizona, the name(s), book(s) and page(s) or document number(s) of the recording or the location notice(s) in the office of the recorder of said county and the BLM serial numbers of which are as follows:

CLAIM NAME	COUNTY RECORDERS DATA	BLM AMC SERIAL No.	SEC.(s)	TOWNSHIP	RANGE
EAGLE ONE	1999-4131	352549	15	4N	13W
EAGLE TWO	1999-4132	352550	15 AND 10	4N	13W

That RONALD SCHWARTZ, whose address is 46204 E. HWY 60-70 SALOME AZ, 85348, is the owner of the above-described claims;

That between the dates of Sept 1 2003 and Sept 1 2004 in excess of LEGAL REQUIREMENT dollars (\$ 300.00) worth of work and improvements were done and performed upon or for the benefit of this claim group;

That such work and improvements consisted of Exploration work and were performed by RONALD SCHWARTZ; and

That the above work and improvements were made by and at the expense of RONALD SCHWARTZ for RONALD SCHWARTZ the owner of the claims, for the purpose of complying with the laws of the United States pertaining to assessments or annual work.

DATED this 3 day of August, 2004
 OWNER Ronald Schwartz

STATE OF ARIZONA, COUNTY OF La Paz ss:

The foregoing instrument was acknowledged before me the 3rd day of August, 2004 by Ronald Schwartz.



Karyn Hook
 Notary Public
 ENTERED INTO COMPUTER 10/15/04

My Commission Expires: August 25, 2007

RON SCHWARTZ
 46204 E. HWY 60
 SALOME AZ 85348



2004-04067
 Page 1 of 1
 Requested By: RON SCHWARTZ
 PATRICIA L WALL, RECORDER
 OFFICIAL RECORDS OF LA PAZ COUNTY, AZ
 08-11-2004 02:56 PM Recording Fee \$15.00

RECEIVED
 BUREAU OF
 LAND MANAGEMENT

2004 AUG 30 A 9:55

ARIZONA
 STATE OF ARIZONA
 PHOENIX, ARIZONA

AFFIDAVIT OF PERFORMANCE OF ANNUAL WORK

STATE OF ARIZONA, COUNTY OF La Paz ss:

RONALD SCHWARTZ, being duly sworn, according to law, deposes and says:
 That he/she is a citizen of the United States, more than 18 years of age and resides
46204 E. HWY 60-70 SALOME, AZ LA PAZ County, Arizona;

That he/she is personally acquainted with the following unpatented mining claims which are
 situated in the PLOMOSA Mining District, LA PAZ County, Arizona, the name(s), book(s)
 and page(s) or document number(s) of the recording or the location notice(s) in the office of the recorder
 of said county and the BLM serial numbers of which are as follows:

CLAIM NAME	COUNTY RECORDERS DATA	BLM AMC SERIAL No.	SEC.(s)	TOWNSHIP	RANGE
JACKIE'S MYSTIC GEODES	2002-05168	357015	12	3N	17W

That Jackie Martin Ronald Schwartz, whose address is 46261 E. HWY 60-70
46204 E. HWY 60-70, is the owner of the above-described claims;

That between the dates of Sept 1 2003 and Sept 1 2004 in
 excess of LEGAL REQUIREMENT dollars (\$ 300.00) worth of work and improvements were done
 and performed upon or for the benefit of this claim group;

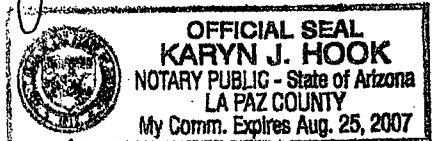
That such work and improvements consisted of Exploration work
 and were performed by Ronald Schwartz
Jackie Martin; and Jackie Martin

That the above work and improvements were made by and at the expense of Ronald Schwartz
Jackie Martin for Ronald Schwartz
Jackie Martin the owner of the claims, for the
 purpose of complying with the laws of the United States pertaining to assessments or annual work.

DATED this 3rd day of August, 2004
 OWNER Ron Schwartz

STATE OF ARIZONA, COUNTY OF La Paz ss:

The foregoing instrument was acknowledged before me
 the 3rd day of August, 2004 by Ronald Schwartz.



My Commission Expires August 25, 2007

Karyn J. Hook
 Notary Public
 ENTERED INTO COMP 10/15/07

United States Department of the Interior
Bureau of Land Management
 BUSINESS & SUPPORT SVCS DIV
 222 N CENTRAL AVE
 PHOENIX, AZ 85004 -2203
 Phone: (602) 417-9200

Receipt

No: 944077

Transaction #: 978494	
Date of Transaction: 09/01/2004	
CUSTOMER:	RONALD SCHWARTZ 46204 E HWY 60 SALOME, AZ 85348

LINE #	QTY	DESCRIPTION	REMARKS	UNIT PRICE	TOTAL
1	1.00	LOCATABLE MINERALS / MINING CLAIMS- NOT NEW-UNADJUD, ONE AUTH NO. ONLY / MINING CLAIM MONEY RECEIVED (455) CASES: AMC357015/\$20.00	PROOF OF LABOR (4 ITEMS) WAIVER (4 ITEMS)	- n/a -	20.00
TOTAL:					\$20.00

PAYMENT INFORMATION			
1	AMOUNT:	\$20.00	POSTMARKED: N/A
	TYPE:	CHECK	RECEIVED: 08/30/2004
	CHECK NO:	63-03833003	
	NAME:	SCHWARTZ, RONALD 46204 E HWY 60 SALOME AZ 85348	

REMARKS

This receipt was generated by the automated BLM Collections and Billing System and is a paper representation of a portion of the official electronic record contained therein.

When recorded return to:

Ronald Schwartz
46204 E Hwy 60-70
Salome Az 85348



Amc 357015
Amc 353712
Amc 352549

2003-04077
Page 1 of 1
Requested By: RONALD SCHWARTZ
PATRICIA L WALL, RECORDER
OFFICIAL RECORDS OF LA PAZ COUNTY, AZ
08-15-2003 12:57 PM Recording Fee \$15.00

AFFIDAVIT OF PERFORMANCE OF ANNUAL WORK

STATE OF ARIZONA, COUNTY OF La Paz ss:

1063

RONALD SCHWARTZ, being duly sworn, according to law, deposes and says:

That he/she is a citizen of the United States, more than 18 years of age and resides at 46204 E. HWY 60-70 SALOME, LA PAZ County, Arizona;

That he/she is personally acquainted with the following unpatented mining claims which are situated in the PLUMOSA Mining District, LA PAZ County, Arizona, the name(s), book(s) and page(s) or document number(s) of the recording or the location notice(s) in the office of the recorder of said county and the BLM serial numbers of which are as follows:

CLAIM NAME	COUNTY RECORDERS DATA	BLM AMC SERIAL No.	SEC.(s)	TOWNSHIP	RANGE
JACKIE'S MYSTIC BEES	2002-05768	357015	12	3N	17W

Jackie Martin

That Ronald Schwartz, whose address is 46204 E. HWY 60-70 SALOME AZ 85348, is the owner of the above-described claims;

That between the dates of Sept 1 2002 and Sept 1 2003 in excess of LEGAL REQUIREMENT dollars (\$ 300.00) worth of work and improvements were done and performed upon or for the benefit of this claim group;

That such work and improvements consisted of EXPLORATION WORK and were performed by RONALD SCHWARTZ; and JACKIE MARTIN

That the above work and improvements were made by and at the expense of JACKIE MARTIN for RONALD SCHWARTZ the owner of the claims, for the purpose of complying with the laws of the United States pertaining to assessments or annual work.

DATED this 12 day of aug, 10 2003
OWNER Ronald Schwartz

STATE OF ARIZONA, COUNTY OF La Paz ss:

The foregoing instrument was acknowledged before me the 12th day of August, 2003 by Ronald Schwartz.

Notary Public State of Arizona
La Paz County
Karyn J Hook
Expires August 25, 2003



Karyn J Hook
Notary Public

My Commission Expires: August 25, 2003


ENTERED INTO COMPUTER

10/11/03 AB

AB

When recorded return to:

Ronald Schwartz
46204 E Hwy 60-70
Salome Az 85348



2003-04075
Page 1 of 1
Requested By: RONALD SCHWARTZ
PATRICIA L WALL, RECORDER
OFFICIAL RECORDS OF LA PAZ COUNTY, AZ
08-15-2003 12:47 PM Recording Fee \$15.00

AFFIDAVIT OF PERFORMANCE OF ANNUAL WORK

STATE OF ARIZONA, COUNTY OF LA PAZ ss:

2003

RONALD SCHWARTZ, being duly sworn, according to law, deposes and says:

That he/she is a citizen of the United States, more than 18 years of age and resides at 46204 E. HWY 60-70 SALOME AZ LA PAZ County, Arizona;

That he/she is personally acquainted with the following unpatented mining claims which are situated in the PLOMOSA Mining District, LA PAZ County, Arizona, the name(s), book(s) and page(s) or document number(s) of the recording or the location notice(s) in the office of the recorder of said county and the BLM serial numbers of which are as follows:

CLAIM NAME	COUNTY RECORDERS DATA	BLM AMC SERIAL No.	SEC.(s)	TOWNSHIP	RANGE
<u>LUCKY FOUR</u>	<u>2000-1732</u>	<u>353712</u>	<u>36</u>	<u>4N</u>	<u>18W</u>

2003 AUG 28 AM 11:00
STATE OF ARIZONA
BUREAU OF LAND MANAGEMENT

That RONALD SCHWARTZ, whose address is 46204 E. HWY 60-70 SALOME AZ 85348, is the owner of the above-described claims;

That between the dates of SEPT 1 2002 and SEPT 1 2003 in excess of LEGAL REQUIREMENT dollars (\$ 300.00) worth of work and improvements were done and performed upon or for the benefit of this claim group;

That such work and improvements consisted of EXPLORATION WORK and were performed by RONALD SCHWARTZ BEVERLY SCHWARTZ; and DAVID AND CAROL BRAINARD RONALD AND BEV SCHWARTZ

That the above work and improvements were made by and at the expense of DAVID AND CAROL BRAINARD for DAVID AND CAROL BRAINARD the owner of the claims, for the purpose of complying with the laws of the United States pertaining to assessments or annual work.

DATED this 12 day of Aug, 2003
OWNER Ronald Schwartz

STATE OF ARIZONA, COUNTY OF La Paz ss:

The foregoing instrument was acknowledged before me the 12th day of August, 2003 by Ronald Schwartz.

Notary Public State of Arizona
La Paz County
Karyn J Hook
Expires August 25, 2003
Karyn J Hook
Notary Public

My Commission Expires: August 25, 2003

Ronald Schwartz
46204 E Hwy 60-70
Salome Az 85348



2003-04076

Page 1 of 1

Requested By: RONALD SCHWARTZ
PATRICIA L WALL, RECORDER
OFFICIAL RECORDS OF LA PAZ COUNTY, AZ
08-15-2003 12:47 PM Recording Fee \$15.00

AFFIDAVIT OF PERFORMANCE OF ANNUAL WORK

STATE OF ARIZONA, COUNTY OF LA PAZ ss:

RONALD SCHWARTZ, being duly sworn, according to law, deposes and says:

303

That he/she is a citizen of the United States, more than 18 years of age and resides at 46204 E. HWY 60-70 SALOME AZ, LA PAZ County, Arizona;

That he/she is personally acquainted with the following unpatented mining claims which are situated in the _____ Mining District, _____ County, Arizona, the name(s), book(s) and page(s) or document number(s) of the recording or the location notice(s) in the office of the recorder of said county and the BLM serial numbers of which are as follows:

CLAIM NAME	COUNTY RECORDERS DATA	BLM AMC SERIAL No.	SEC.(s)	TOWNSHIP	RANGE
EAGLE ONE	1999-4131	352549	15	4N	13W
EAGLE TWO	1999-4132	352550	15 AND 10	4N	13W

RECEIVED
BUREAU OF
LAND MANAGEMENT
ARIZONA
STATE OFFICE
PHOENIX, ARIZONA
2003 AUG 26 A 11:05

That RONALD SCHWARTZ, whose address is 46204 E. HWY 60-70 SALOME AZ, 85348, is the owner of the above-described claims;

That between the dates of SEPT 1 2002 and SEPT 1 2003 in excess of LEGAL REQUIREMENT dollars (\$ 300.00) worth of work and improvements were done and performed upon or for the benefit of this claim group;

That such work and improvements consisted of EXPLORATION WORK and were performed by RONALD SCHWARTZ; and

That the above work and improvements were made by and at the expense of RONALD SCHWARTZ for RONALD SCHWARTZ the owner of the claims, for the purpose of complying with the laws of the United States pertaining to assessments or annual work.

DATED this 12 day of aug, 2003
OWNER Ronald Schwartz

STATE OF ARIZONA, COUNTY OF La Paz ss:

The foregoing instrument was acknowledged before me the 12th day of August, 2003 by Ronald Schwartz.

Notary Public State of Arizona
La Paz County
Karyn J Hook
Expires August 25, 2003

My Commission Expires: August 25, 2003

Karyn J Hook
Notary Public

**United States Department of the Interior
Bureau of Land Management**

BUSINESS & SUPPORT SVCS DIV
222 N CENTRAL AVE
PHOENIX, AZ 85004 -2203
Phone: (602) 417-9200

Receipt

No: 739435

Transaction #: 768960
Date of Transaction: 08/27/2003
CUSTOMER: RON SCHWARTZ
46204 E HWY 60-70
SALOME,AZ 85348

LINE #	QTY	DESCRIPTION	REMARKS	UNIT PRICE	TOTAL
1	1.00	LOCATABLE MINERALS / MINING CLAIMS-NOT NEW-UNADJUD,ONE AUTH NO. ONLY / MINING CLAIM MONEY RECEIVED (455) CASES: AMC357015/\$20.00	WAIVER & POL 2004 (1)	- n/a -	20.00
TOTAL:					\$20.00

PAYMENT INFORMATION	
1	AMOUNT: \$20.00 TYPE: CHECK CHECK NO: 63-03756297 NAME: SCHWARTZ, RONALD 46204 E HWY 60-70 SALOME AZ 85348
	POSTMARKED: 08/25/2003 RECEIVED: 08/26/2003

REMARKS

This receipt was generated by the automated BLM Collections and Billing System and is a paper representation of a portion of the official electronic record contained therein.

UNITED STATES
DEPARTMENT OF THE INTERIOR
BUREAU OF LAND MANAGEMENT

MAINTENANCE FEE WAIVER CERTIFICATION

SEE INSTRUCTIONS ON REVERSE

363
IAC
10/3

FORM APPROVED
OMB NO. 1004-0114
Expires: December 31, 2002

AMC 357015

1. This small miner waiver is filed for the assessment year beginning at noon on September 1, _____ and ending at noon on September 1, _____.
2. The undersigned and all related parties owned ten or fewer mining claims, mill, or tunnel sites located and maintained on Federal lands in the United States of America on September 1, _____.
3. The undersigned have performed the assessment work required by law for each mining claim listed prior to filing this waiver and understand that by filing this form; an affidavit of assessment work must be recorded by the December 30th following the filing of this waiver.
4. The undersigned understand that if the assessment work obligation has not yet come due under 30 U.S.C. 28 (for those claims in their first assessment year only); a notice of intent to hold reciting this condition must be recorded by the December 30th following the filing of this waiver.
5. The undersigned understand that mill and tunnel sites may also be listed upon this waiver and be waived from payment of the maintenance fee; and that a notice of intent to hold for these sites is required to be recorded by the December 30th immediately following the filing of this waiver.
6. The undersigned understand and acknowledge that pursuant to 43 U.S.C. 1212 and 18 U.S.C. 1001; the filing or recording of a false, fictitious, or fraudulent document with the Bureau of Land Management may result in a fine of up to \$250,000, a prison term not to exceed five years, or both.
7. The mining claims, mill or tunnel sites for which this waiver from payment of the maintenance fees is requested are:

CLAIM OR SITE NAME	BLM RECORDATION SERIAL NUMBER
1. JACKIE'S MYSTIC GEODES	357015
2.	
3.	
4.	
5.	
6.	
7.	
8.	
9.	
10.	

The owner(s) (claimants) of the above mining claims and sites are:

JACKIE MARTIN
 (Owner's Name - Please Print)
 46261 E. Hwy 60-70
 (Street or P.O. Box)
 SALOME AZ 85348
 (City) (State) (Zip Code)

Jackie Martin
 (Owner's Signature)

RONALD SCHWARTZ
 (Owner's Name - Please Print)
 46204 E. Hwy 60-70
 (Street or P.O. Box)
 SALOME AZ 85348
 (City) (State) (Zip Code)

Bon Schwartz
 (Owner's Signature)

 (Owner's Name - Please Print)

 (Street or P.O. Box)

 (City) (State) (Zip Code)

RECEIVED
 BUREAU OF
 LAND MANAGEMENT
 2003 AUG 26 A 11: 14
 ARIZONA
 STATE OFFICE
 PHOENIX, ARIZONA

ENTERED IN COMPUTER

9/19/03 MN

(Owner's Name - Please Print)

(Owner's Signature)

(Street or P.O. Box)

(City)

(State)

(Zip Code)

(Owner's Name - Please Print)

(Owner's Signature)

(Street or P.O. Box)

(City)

(State)

(Zip Code)

(Owner's Name - Please Print)

(Owner's Signature)

(Street or P.O. Box)

(City)

(State)

(Zip Code)

(Owner's Name - Please Print)

(Owner's Signature)

(Street or P.O. Box)

(City)

(State)

(Zip Code)

INSTRUCTIONS

1. This certification is made under the provisions of § 1744 of Title 43 and § 28-28k of Title 30 of the United States Code; and the regulations thereunder (43 CFR Part 3830).
2. The claimant(s) must fill in the dates in paragraph 1 for the beginning and ending of the assessment year for which this waiver is sought.
3. The claimant(s) must fill in the date in paragraph 2 for the beginning of the assessment year for which this waiver is sought.
4. All claim and site names and Bureau of Land Management (BLM) serial numbers must be listed for the mining claims, mill sites, and tunnel sites for which the waiver is sought.
5. All owners of the mining claims, mill sites, and tunnel sites and their addresses must be given.
6. This waiver form must be signed by all the claimants or their designated agent, in original form. If an agent is designated, a notarized designation of agent, signed by all of the claimants with proper address given, must be submitted with this waiver.

7. This form must be filed no later than September 1st for the upcoming assessment year in the BLM State Office where the mining claims or sites are recorded, or the waiver cannot be granted by the BLM. (Example: to obtain a waiver for the assessment year 2000, which begins at noon on September 1, 1999, you must qualify for and file for a waiver no later than September 1, 1999 in the proper BLM State Office).
8. For all mining claims which require assessment work, you must record an affidavit of labor on or before the December 30th immediately following the filing of this waiver. For all other mining claims or sites waived, you must record a notice of intent to hold on or before the December 30th immediately following the filing of this waiver.
9. Mill and tunnel sites may also be listed upon this waiver and be waived from payment of the maintenance fee. A notice of intent to hold for these sites is required to be filed by the December 30th following the filing of this waiver.

NOTICE/BURDEN HOURS STATEMENT

The Privacy Act of 1974, as amended, and the regulation in 43 CFR 2.48(d) provide that you be furnished the following information in connection with the information required by this certification of waiver from rental fees.

AUTHORITY: 30 U.S.C. 28-28k; 43 U.S.C. 1201, 1457, 1740, and 1744; and 43 CFR 3830.

PRINCIPLE PURPOSE: This information is to be used to verify that the owner(s) (claimants) of a mining claim has complied with 30 U.S.C. 28f and is entitled to perform assessment work in lieu of paying the maintenance fee for the mining claims listed on this form.

ROUTINE USE: (1) Adjudication of the claimant(s) certification of waiver from paying the maintenance fee otherwise required by 30 U.S.C. 28f. (2) Disclosure may be made to appropriate Federal agencies when location is made within the agency's geographic area of responsibility. (3) Information from the record and/or the record will be transferred to the appropriate Federal, State, or local agency, or a member of the public in response to a specific request for pertinent information. (4) Information may also be provided to the Department of Justice or in a proceeding before a court or adjudicative body; or to Federal, State, local or foreign agencies when needed for enforcement of civil or criminal codes or applicable regulations concerning title rights upon the public land.

EFFECT OF NOT PROVIDING INFORMATION: Disclosure of this information is required by 30 U.S.C. 28f and 43 CFR Part 3830 for those qualified claimants wishing to take the small miner waiver allowed. Failure to supply the information required in this form to support the claimants certification of waiver from payment of the otherwise required maintenance fees will result in the waiver being disallowed and the mining claims subject to forfeiture by BLM under 30 U.S.C. 28i.

The Paperwork Reduction Act of 1995 requires us to inform you that:

This information is being collected to allow the BLM to determine if you qualify for a waiver from the payment of \$100 per mining claim or site maintenance fee established in 30 U.S.C. 28f and the implementing regulations at 43 CFR 3830. A response to this request is required in accordance with the statute to obtain your benefit.

BLM would like you to know that you do not have to respond to this, or any other, Federal agency-sponsored information collection unless it displays a currently valid OMB control number.

Public reporting burden for this form is estimated to average 8 minutes (0.133 hours) per response, including time to review instructions, gathering and maintaining data, and completing and reviewing the form. Direct comments regarding this burden estimate, or any other aspect of this form, to the U.S. Department of the Interior, Bureau of Land Management, (1004-0114) Bureau Clearance Officer (WO-630), Mail Stop 401 LS, 1849 C St., N.W., Washington, D.C. 20240.

FOR OFFICIAL USE ONLY

NOTICE!!

These documents have been scanned!

Do not place un-scanned documents beneath this notice!

Do not remove this notice from this file!

GPO Jacket No. 560-102
Print Order 61540
Rise Business Services, LLC
Job=AZ15 6/6/2019




Box Number= AZ15124



Claim Begin-End: AMC357015-AMC357015

5 Miscellaneous



AZ15124-8

AMC356821-AMC357097

**NO
DOCUMENTS
FOUND**

NO DOCUMENTS FOUND
NO DOCUMENTS FOUND

NOTICE!!

These documents have been scanned!

Do not place un-scanned documents beneath this notice!

Do not remove this notice from this file!

GPO Jacket No. 560-102
Print Order 61540
Rise Business Services, LLC
Job=AZ15 6/6/2019



Box Number= AZ15124



Claim Begin-End: AMC357015-AMC357015

6 Location Notices-Amendments and Supporting Documents



AZ15124-8

AMC356821-AMC357097

**DEPARTMENT OF THE INTERIOR
BUREAU OF LAND MANAGEMENT
MINING CLAIMS
(LIVE) Serial Register Page**

RunDate/Time: 05/19/03 02:53 PM

Page 1 of 1

01 05-10-1872;017STAT0091;30USC26,28,34
Case Type 384101: LODE CLAIM
Claim Name: JACKIES MYSTIC GEODE
Commodity :
Case Disposition: ACTIVE

**Serial Number
AMC357015**

Name & Address			Int Rel	% Interest
MARTIN JACKIE	HCO 1 BOX 212	SALOME, AZ 85348	CLAIMANT	0.000000
SCHWARTZ RONALD	46204 E HWY 60-70	SALOME, AZ 85348	CLAIMANT	0.000000

Mer Twp	Rng	Sec	Quadrant	District/Resource	County	
14	0030N	0170W	012	NE	YUMA FIELD OFFICE	LA PAZ

Act Date	Code	Action	Action Remarks	Receipt Number
10/18/2002	403	LOCATION DATE		
12/19/2002	395	RECORDATION NOTICE RECD	\$25.00;1	612183
12/26/2002	484	LOCATION YEAR / MAINTENANCE FEE	2003	612183
05/19/2003	669	LAND STATUS CHECKED		
12/26/2002	501	ACCT ADV IN LEAD FILE	AMC357015;	

Line Nr	Remarks
0001	ORG SPELLING OF CLAIM NAME IS JACKIE'S MYSTIC GEODES

MINING CLAIM STATUS REPORT

Map Checked By:	_____
MTP Checked By:	_____
GEO Checked By:	_____
Preadjudication By:	_____
Final Adjudication By:	AB 1/19/03

1001593

LEAD SERIAL NO AMC 357015 THROUGH AMC _____

LODE	@ \$25 = \$ _____	Location Fee
PLACER	@ \$10 = \$ _____	Service Fee curable defect
MILL SITE	@ \$100 = \$ _____	Claim Maintenance Fee
TUNNEL SITE	\$ _____	TOTAL FEES
ASSOCIATION	\$ _____	Copy Fees,
PLACER	\$ _____	Overage <input type="checkbox"/> Shortage <input type="checkbox"/>
	\$ <u>135.</u>	TOTAL RECEIVED

OVER THE-COUNTER: MAIL: Timely Filed: YES NO

LEGAL DESCRIPTION:

T <u>3N</u>	R <u>17W</u>	S <u>12</u>	T _____	R _____	S _____
T _____	R _____	S _____	T _____	R _____	S _____
T _____	R _____	S _____	T _____	R _____	S _____
T _____	R _____	S _____	T _____	R _____	S _____

GENERAL JURISDICTION: BLM or NATIONAL FOREST _____
Name

SPLIT ESTATE LAND SX PX SRHE OTHER _____
Specify

WILDERNESS AREA (WA): _____
Specify

CLAIMS SUBJECT TO PL 359: YES NO

PROPER NOTICE FILED IF LOCATING ON SRHE: YES NO

COMMENTS: _____

STATUS: PARTIALLY VOID VOID

PRIVATE MINERALS WITHDRAWN OTHER

COMMENTS: _____



Recorded at the Request of:

When recorded mail to:

RON SCHWARTZ
46204 E. HWY 60-70
SALOME AZ. 85348

2002 DEC 19 A 9:32

NOTICE OF MINING CLAIM LOCATION

1. Location Amendment Check one only

2. Placer Lode Millsite Tunnelsite Check one only

3. The name and address of the Locator is RON SCHWARTZ and Jackie Martin
46204 E. HWY 60-70 SALOME AZ 85348
Address Name State Zip

4. The name of the claim is JACKIE'S MYSTIC GEODES

5. The date of the location is Oct 18th 2002

6. The type of location monument is 2X2 painted white

7. The type of corner and end monument is 2X2 painted white

8. The claim is 1500 feet long and 600 feet wide. The Distance from the location monument to each end of the claim is 750 feet in a Easterly direction and 750 feet in a Westerly direction.

9. The general course is from the East to the West

10. The location of the claim occupies all or part of the following quarter sections:
Quarter Section(s) Section(s) Township(s) Range(s)
12 3N 17W
Gila and Salt River (Base and Meridian)
Plomosa (Mining District) La Paz (County)

11. The locality of this claim with reference to some natural object or permanent monument and additional information (if any) concerning its locality are as follows:
The North East corner of the claim is 750'
West of the North East corner of section 12
(Protected)

12. If amending, the previous claim name was _____ recorded in Docket _____ Book _____ Mining District _____ County, Arizona.

Date 11/19/02

Ron Schwartz
Signature

AMC 357015

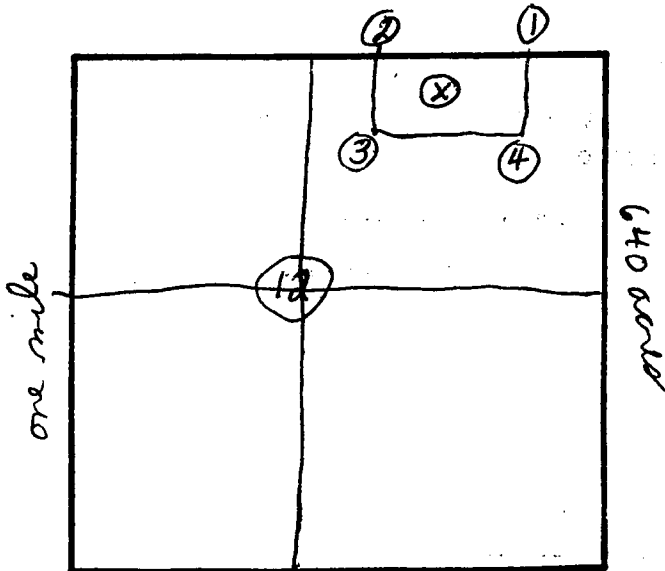
MAP OF MINING CLAIM LOCATION

- The name of the claim is JACKIE'S MYSTIC GEODES
- Type of claim is Placer Lode Millsite Tunnelsite *Check only one*
- The north East corner of the claim is 750 feet in a westerly direction ^{from} a survey monument or permanent natural object described as the north East corner of Section 12 (Protracted)
- The bearing and distance between the corners of the claim are beginning at the north East corner of the claim, 1500 feet in a westerly direction to the north west corner, then 600 feet in a southerly direction to the south west corner, then 1500 feet in a easterly direction to the south East corner, then 600 feet in a northerly to the point of beginning.

MAP

One inch = Two thousand feet

North arrow



2002 DEC 19 A 9:32

AMC 357015

Section 12 Township 17 W Range 3 N G & S B & M
 Date 11/19/02 Ron Schwartz
 Signature

Input Parameters for Geographic Report with Land

System Id = CR

Admin State = AZ

Geo State =

Casetype begins with

Case Disp Txt = AUTHORIZED, CANCELLED, EXPIRED, No Match, PENDING, REJECTED, RELINQUISHED, VOID, WITHDRAWN

Mer Twp Rng = 14 0030N 0170W

Mtrs =

Commodity =

Pending Org =

Section = 012

Total Rows Returned: 2

RUN TIME: 02:41 PM

Adm State: AZ

UNITED STATES DEPARTMENT OF INTERIOR
BUREAU OF LAND MANAGEMENT
GEOGRAPHIC REPORT WITH LAND
Sorted by Meridian Township Range

RUN DATE: 05/19/2003

Page 1 of 1

Serial Number: AZA 027751

Total Case Acres: 4.750

<u>Casetype</u>	<u>Case Disp</u>	14	0030N	0170W	<u>Sect</u>	<u>Sur Typ</u>	<u>Sur Num</u>	<u>Suff</u>	<u>Subdivision</u>	<u>Act Pend</u>
380913	AUTHORIZED				012	FF	1	1	N2NE;	Y

Serial Number: AZA 028079

Total Case Acres: 5.000

<u>Casetype</u>	<u>Case Disp</u>	14	0030N	0170W	<u>Sect</u>	<u>Sur Typ</u>	<u>Sur Num</u>	<u>Suff</u>	<u>Subdivision</u>	<u>Act Pend</u>
380913	AUTHORIZED				012	FF	1	1	NE;	Y

Pon Schwartz
46204 E Hwy 60-70
Salome AZ
85348



Bureau Land Management
222 N. Central ave.
Phoenix AZ.
85004-2203

RECEIVED
BUREAU OF
LAND MANAGEMENT
2002 DEC 19 A 9:22
ARIZONA
STATE OFFICE
PHOENIX, ARIZONA

85004+2203

